Street Atlas
Moore County, NC

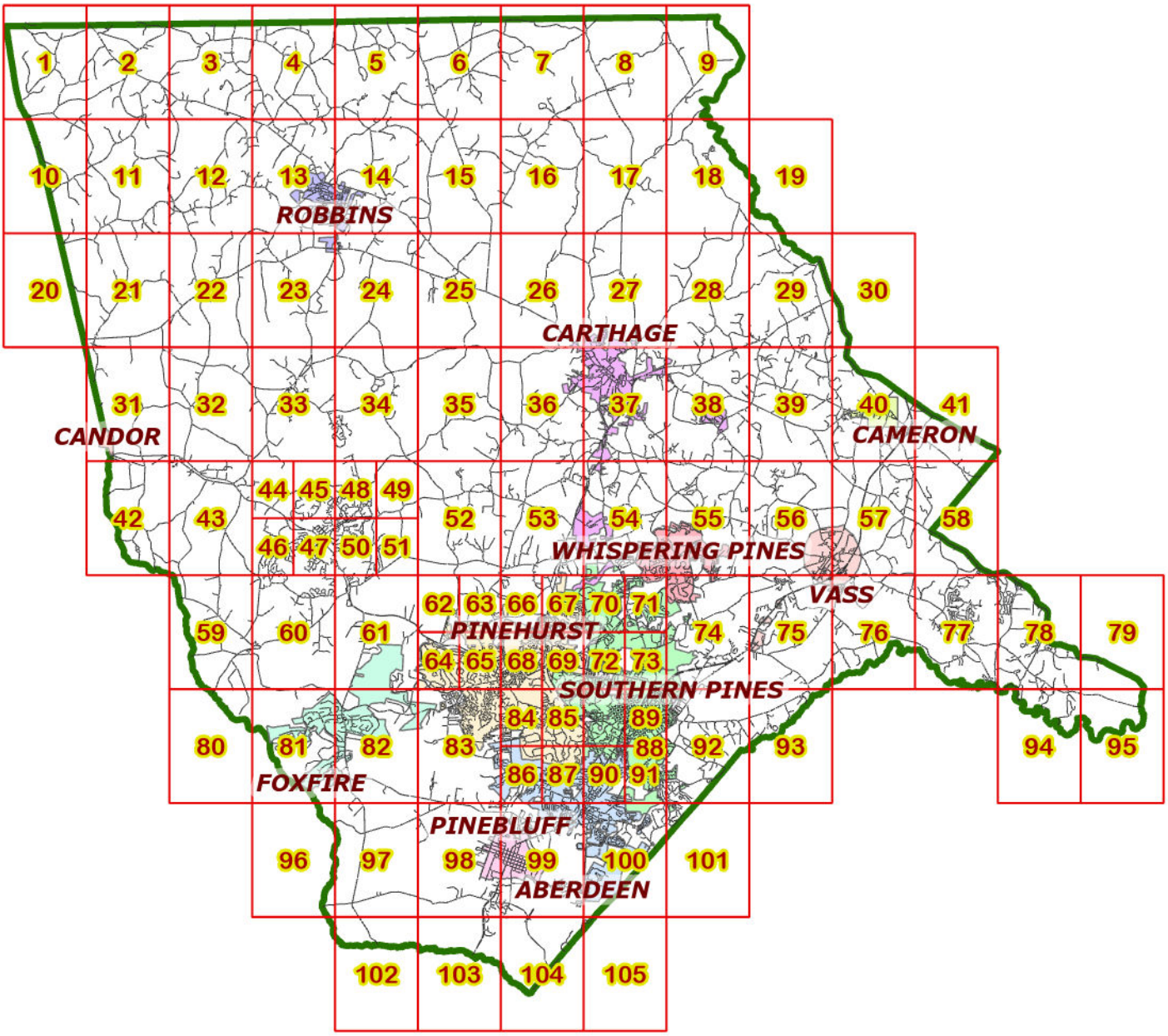

Moore County GIS Geographic Information Systems

Date Created: 5/1/2025
MAP PREPARED BY MOORE COUNTY GIS DEPARTMENT

Moore County GIS Disclaimer

All the information contained on this media is prepared for the inventory of real property found within Moore County. All data is compiled from recorded deeds, plats, and other public records and data. Users of this data are hereby notified that the aforementioned public primary information sources should be consulted for verification of the information. All information contained herein was created for the County's internal use. MOORE COUNTY, ITS OFFICIALS, AGENTS AND EMPLOYEES MAKE NO WARRANTY AS TO THE CORRECTNESS OR ACCURACY OF THE INFORMATION SET FORTH ON THIS MEDIA WHETHER EXPRESS OR IMPLIED, IN FACT OR IN LAW, INCLUDING WITHOUT LIMITATION THE IMPLIED WARRANTIES OF MERCHANTABILITY AND FITNESS FOR A PARTICULAR USE. Any resale of this data is strictly prohibited in accordance with North Carolina General Statutes 132-10. Grid is based on North Carolina State Plane Coordinate System NAD83 (feet).

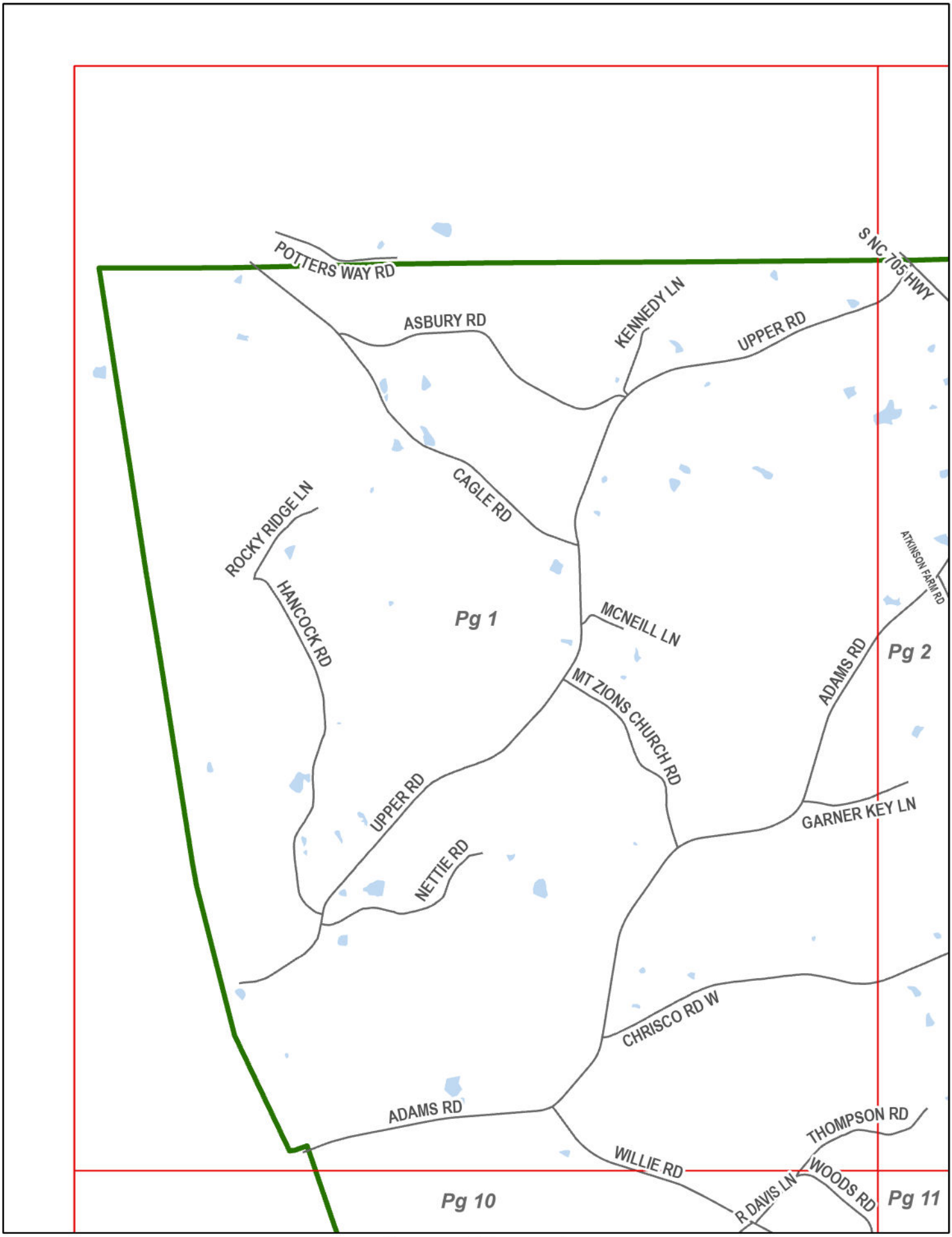

Current Page: 1

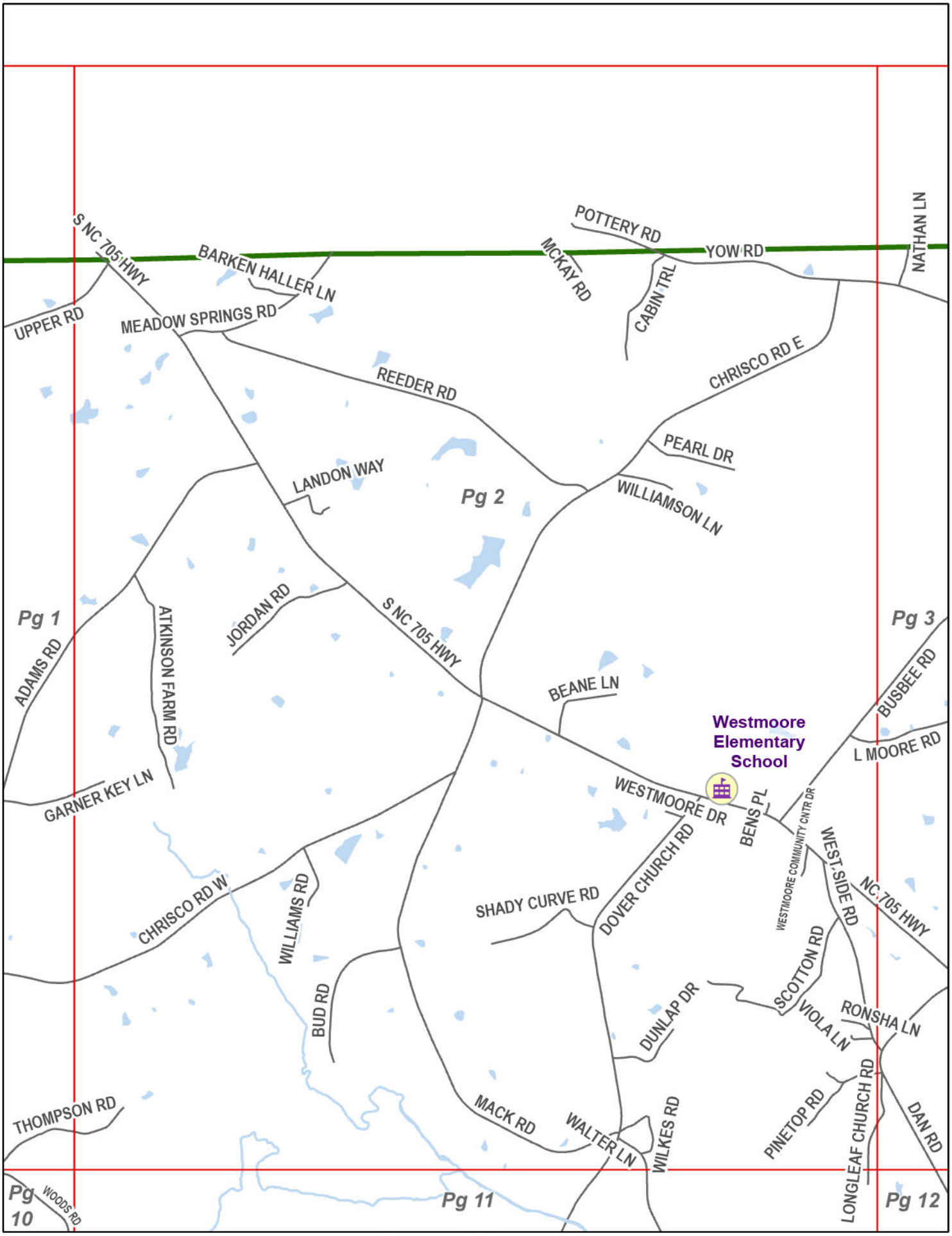

Current Page: 2

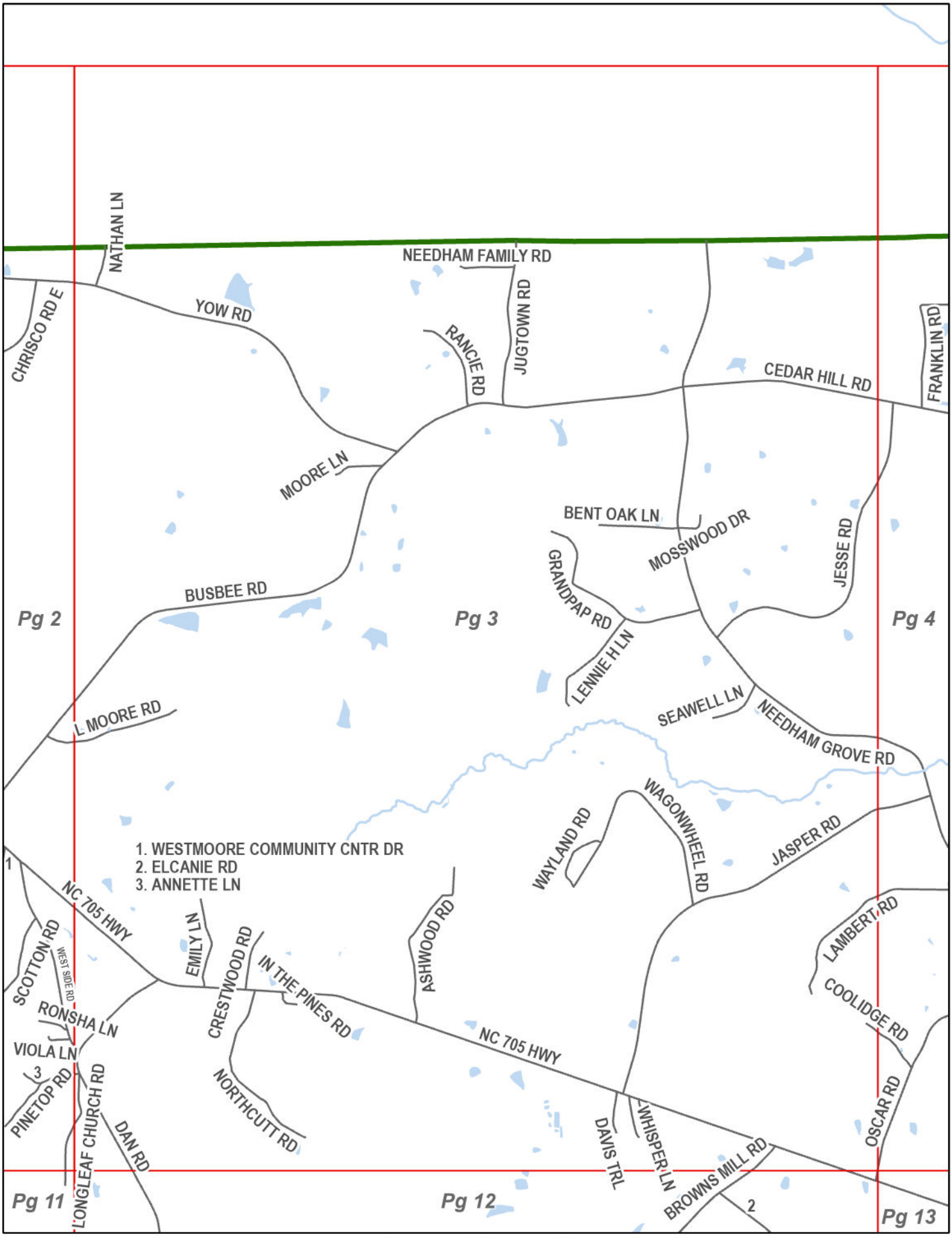

Current Page: 3

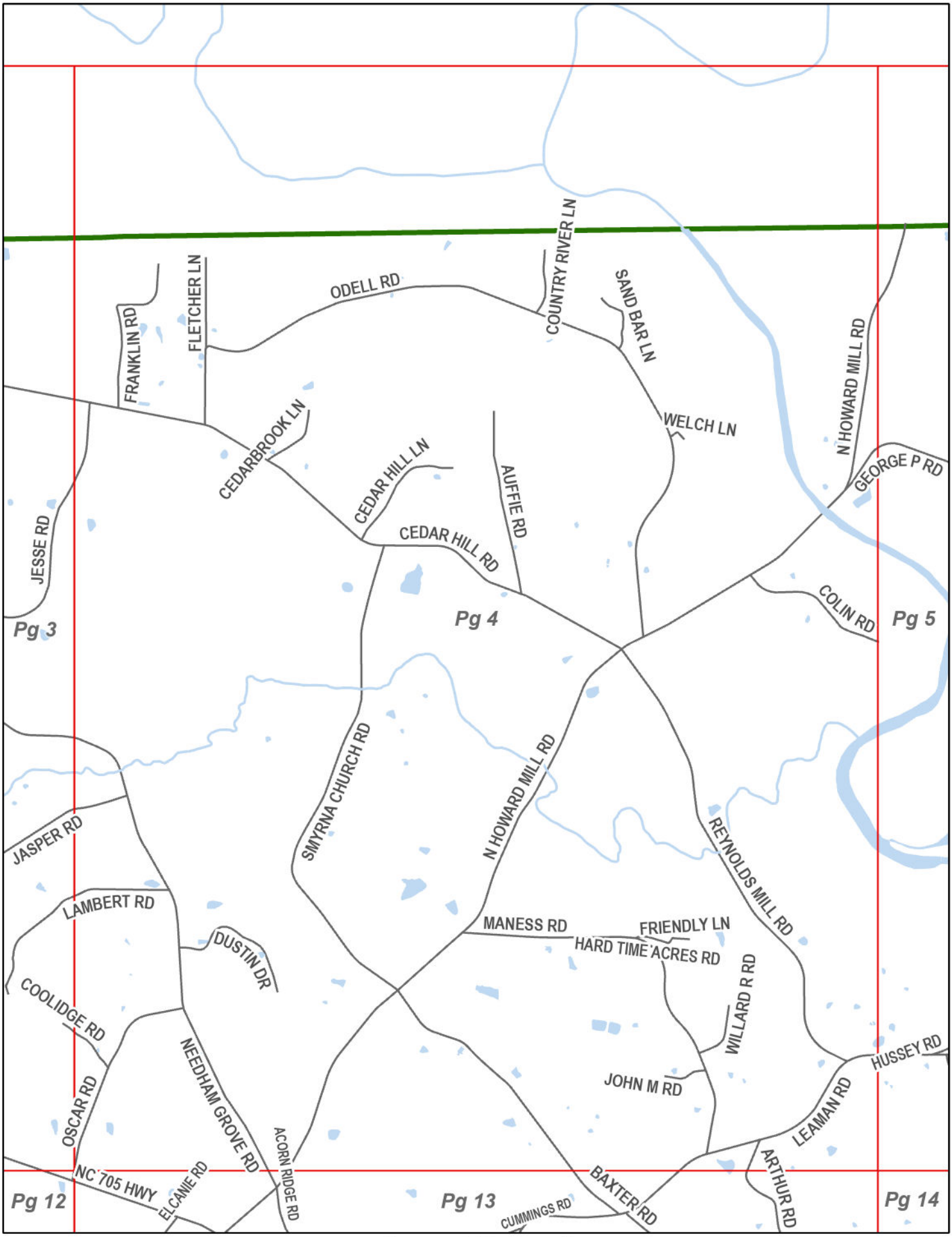

Current Page: 4

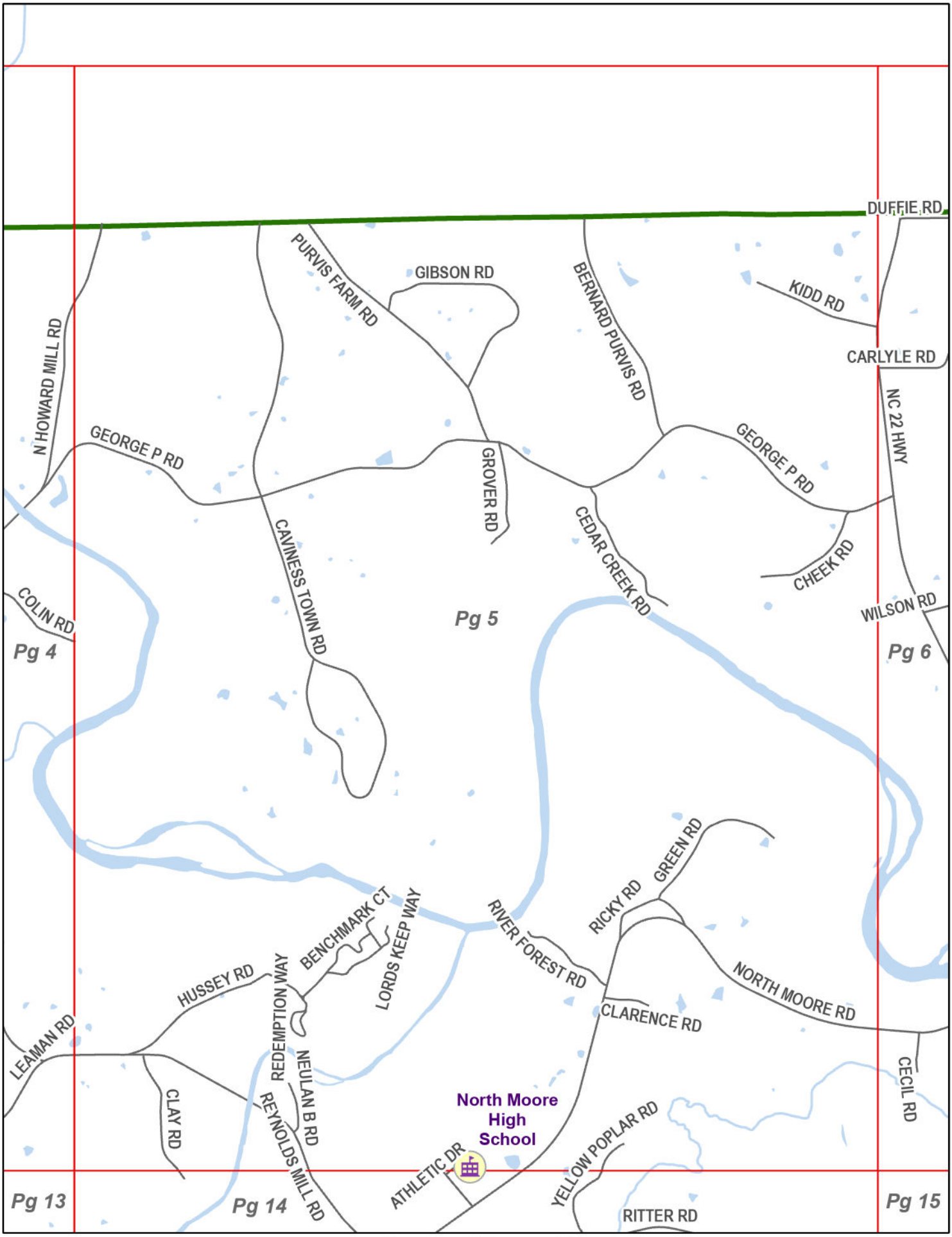

Current Page: 5

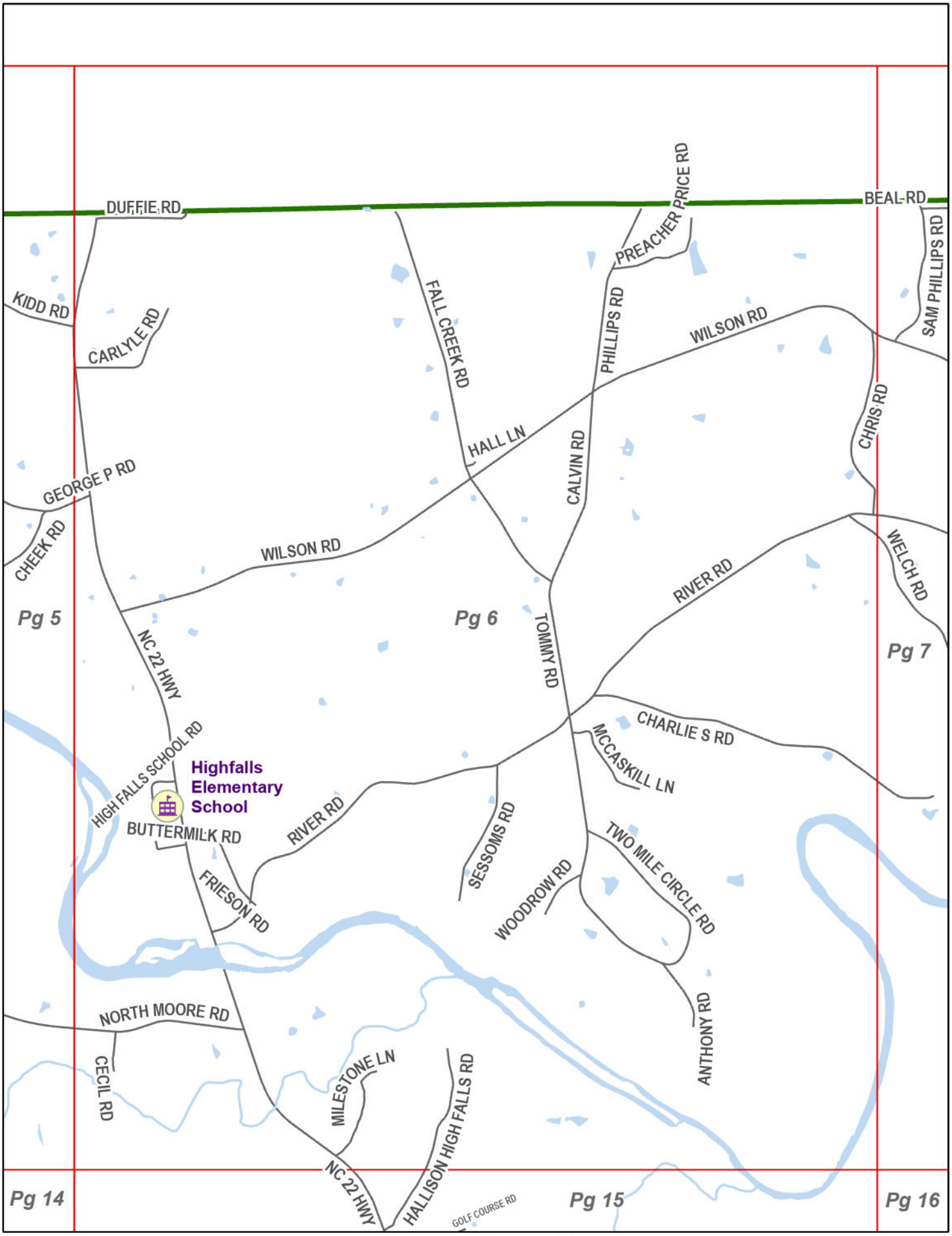

Current Page: 6

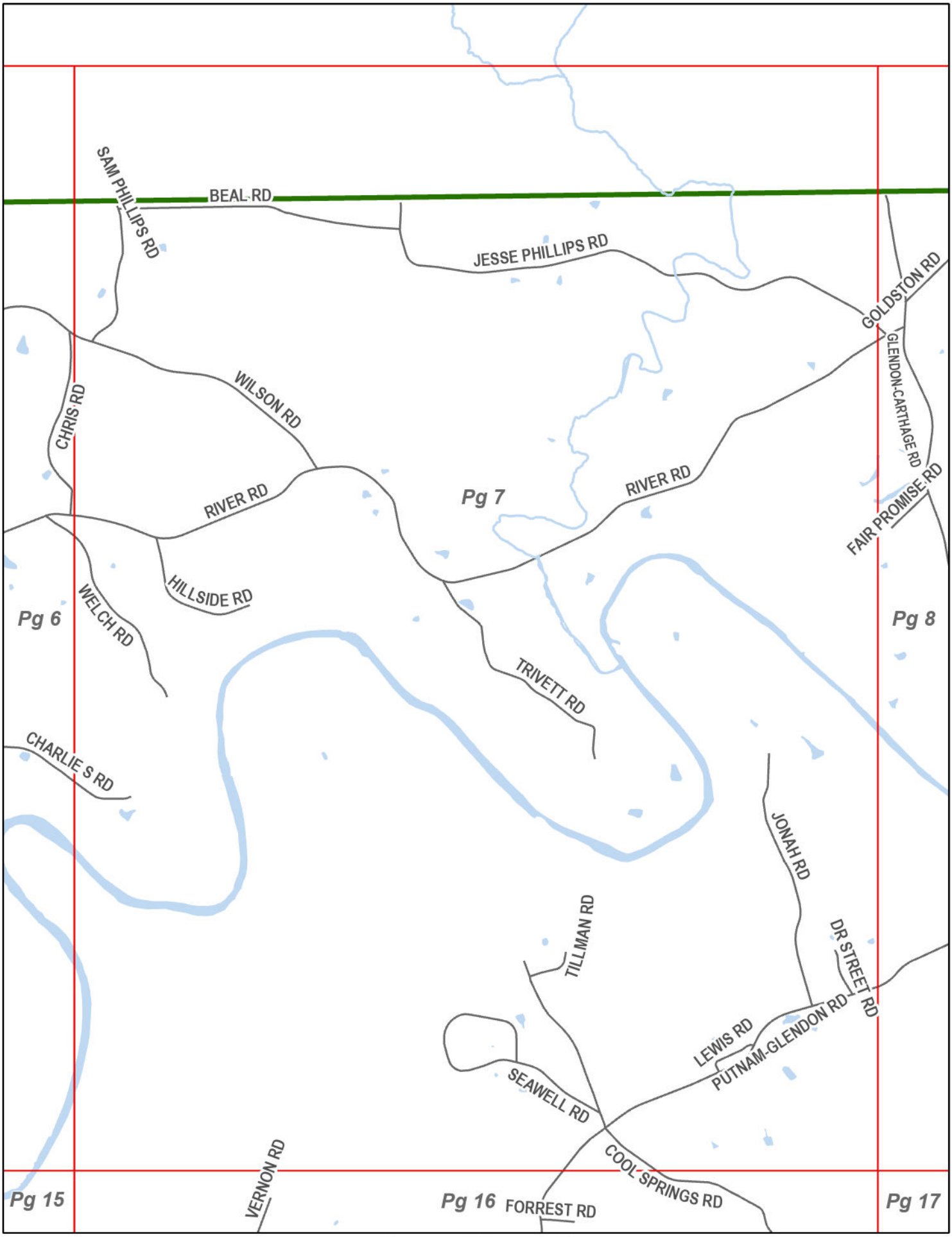

Current Page: 7

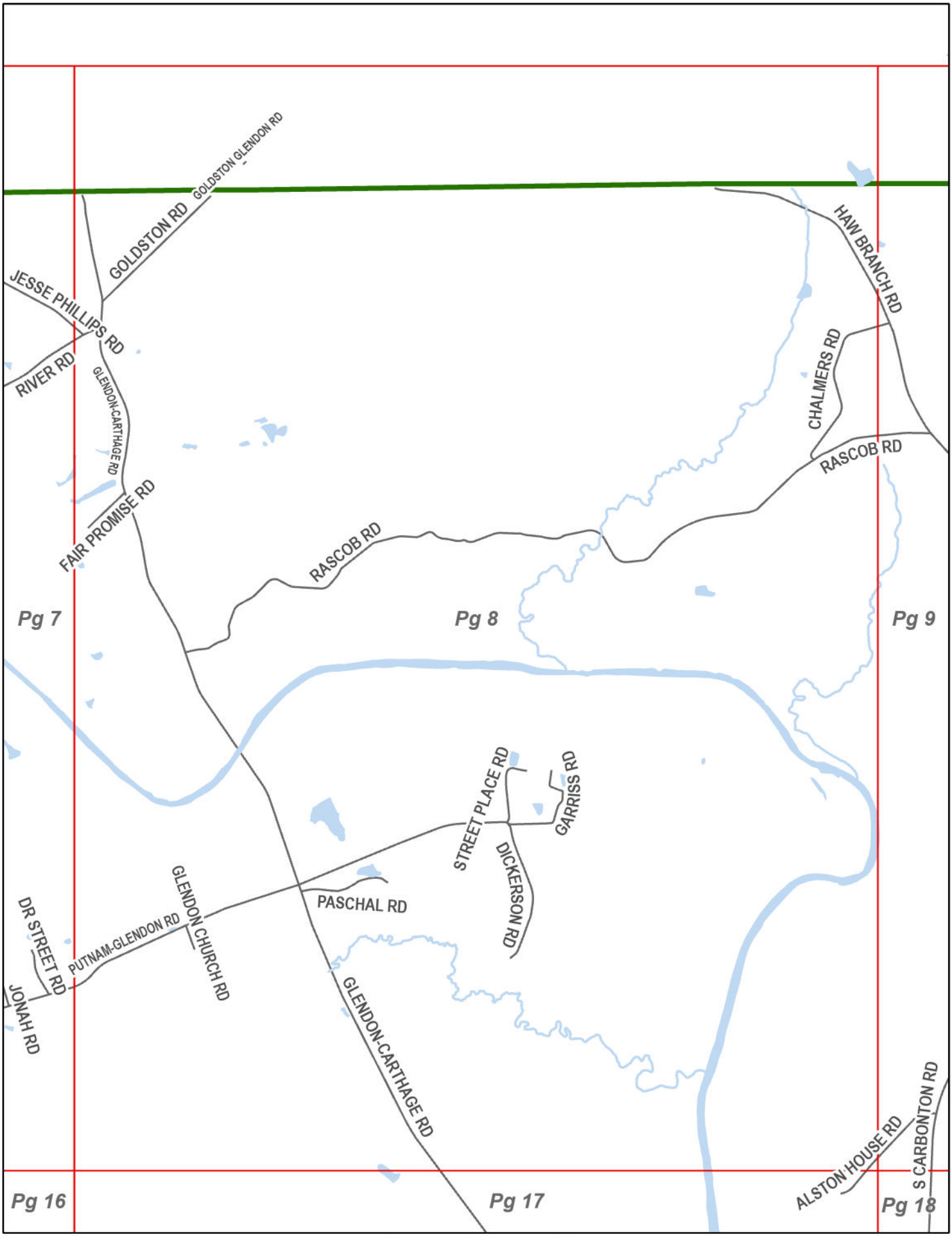
GOLDSTON GLENDON RD
GOLDSTON RD
JESSE PHILLIPS RD
RIVER RD
GLENDON-CARTHAGE RD
FAIR PROMISE RD
HAW BRANCH RD
CHALMERS RD
RASCOB RD
RASCOB RD
Pg 7
Pg 8
Pg 9
STREET PLACE RD
GARRISS RD
DICKERSON RD
PASCHAL RD
GLENDON CHURCH RD
DR STREET RD
PUTNAM-GLENDON RD
JONAH RD
GLENDON-CARTHAGE RD
ALSTON HOUSE RD
S CARBONTON RD
Pg 16
Pg 17
Pg 18

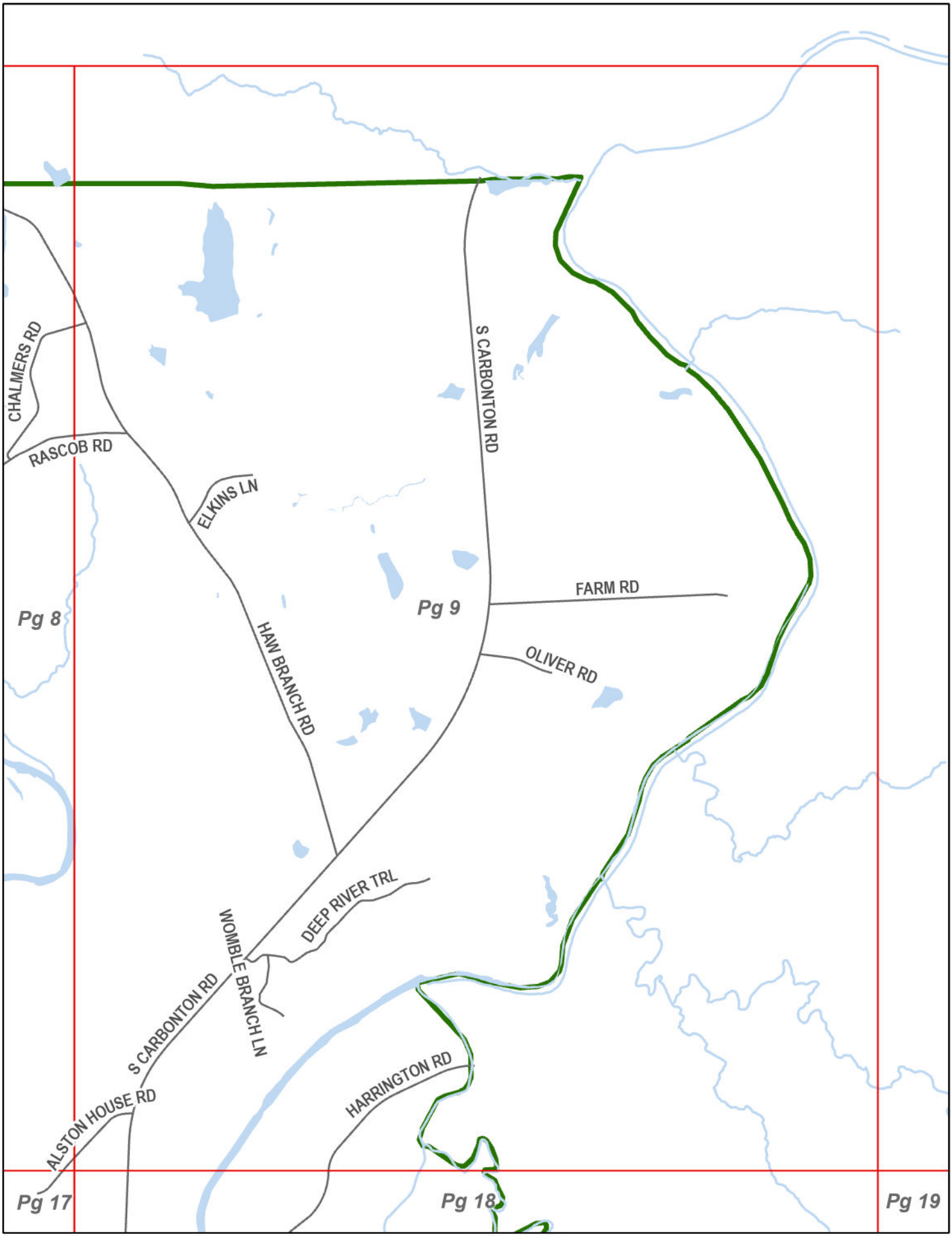
CHALMERS RD
RASCOB RD
ELKINS LN
S CARBONTON RD
FARM RD
OLIVER RD
HAW BRANCH RD
DEEP RIVER TRL
WOMBLE BRANCH LN
S CARBONTON RD
ALSTON HOUSE RD
HARRINGTON RD
Pg 8
Pg 9
Pg 17
Pg 18
Pg 19

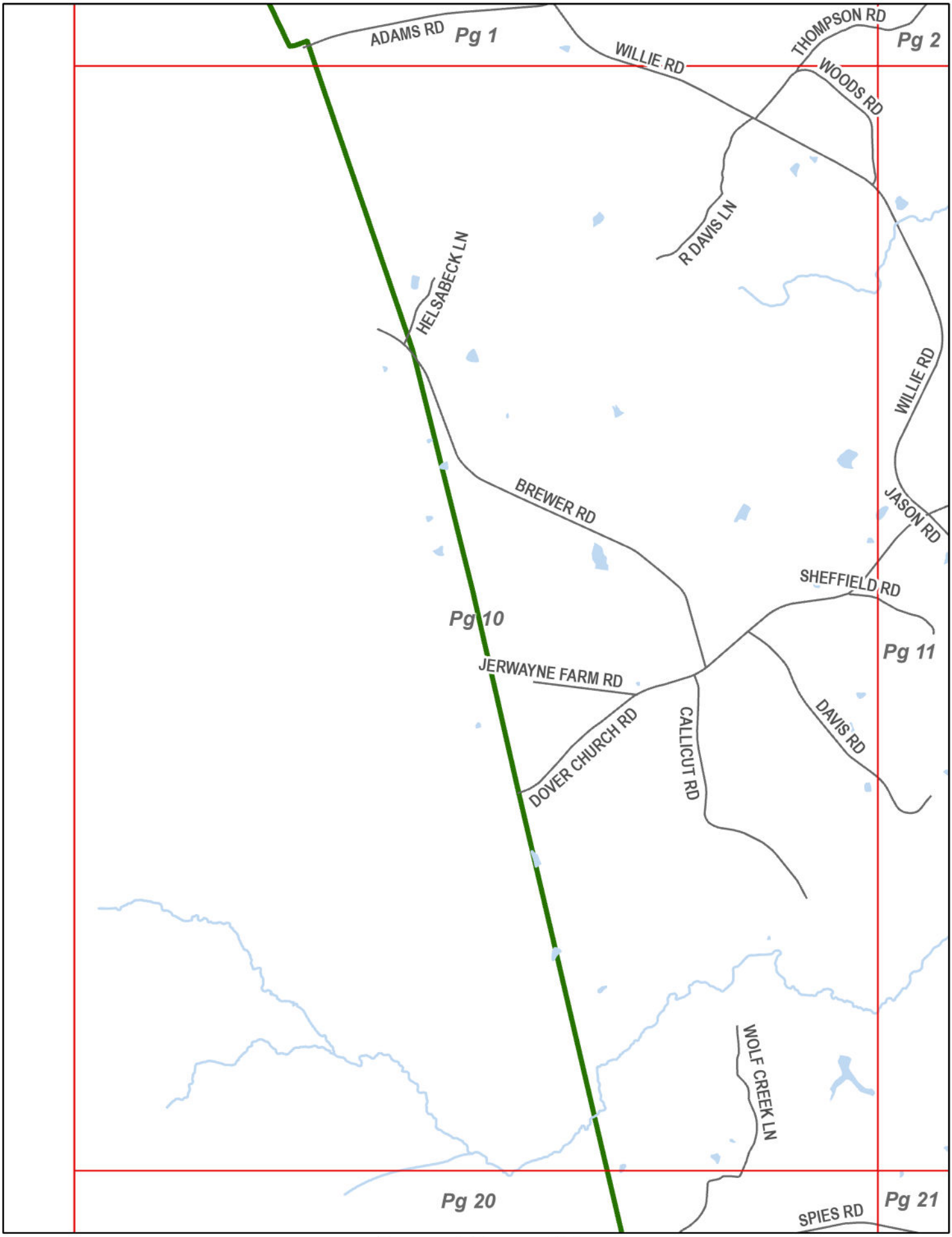

Current Page: 10

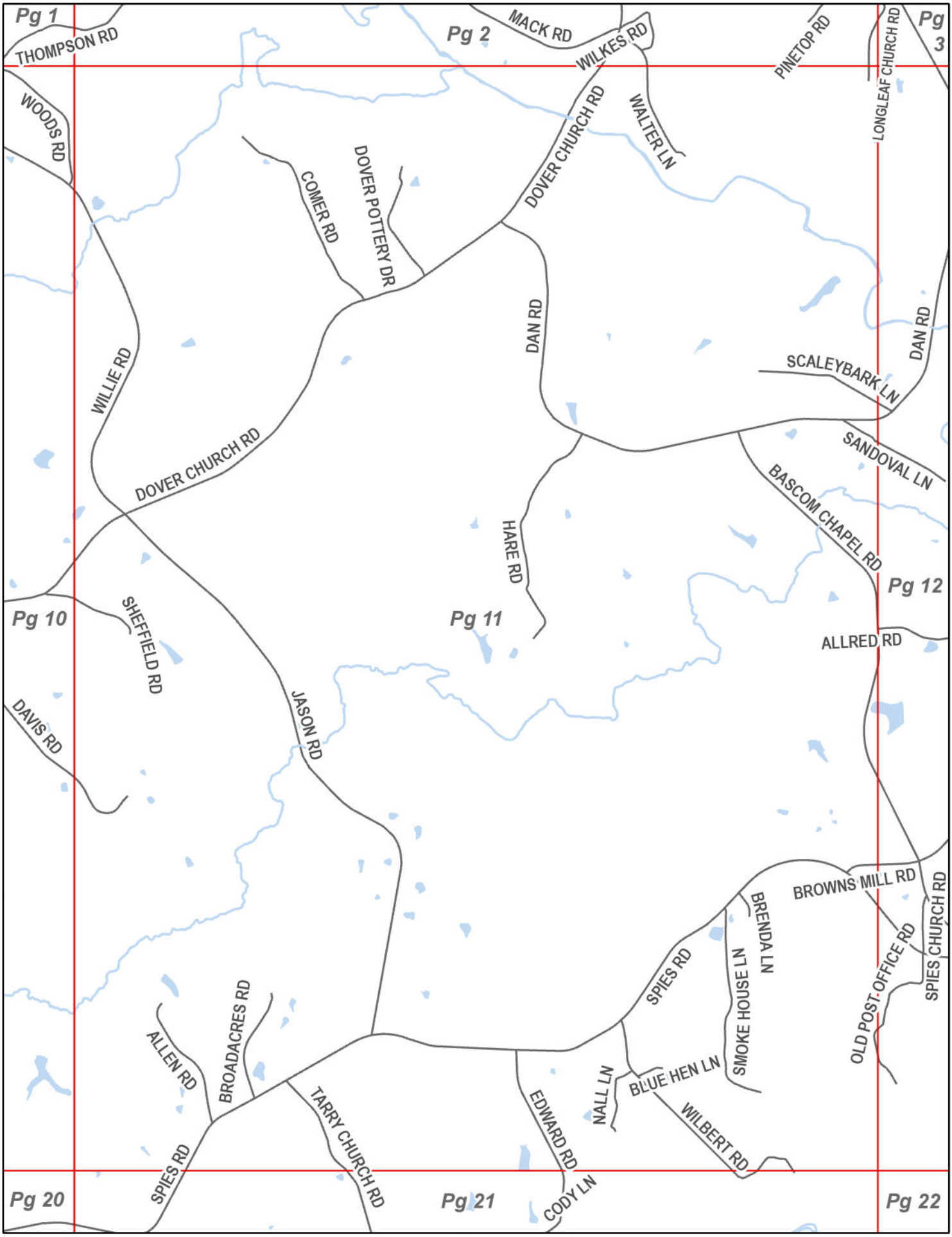

Current Page: 11

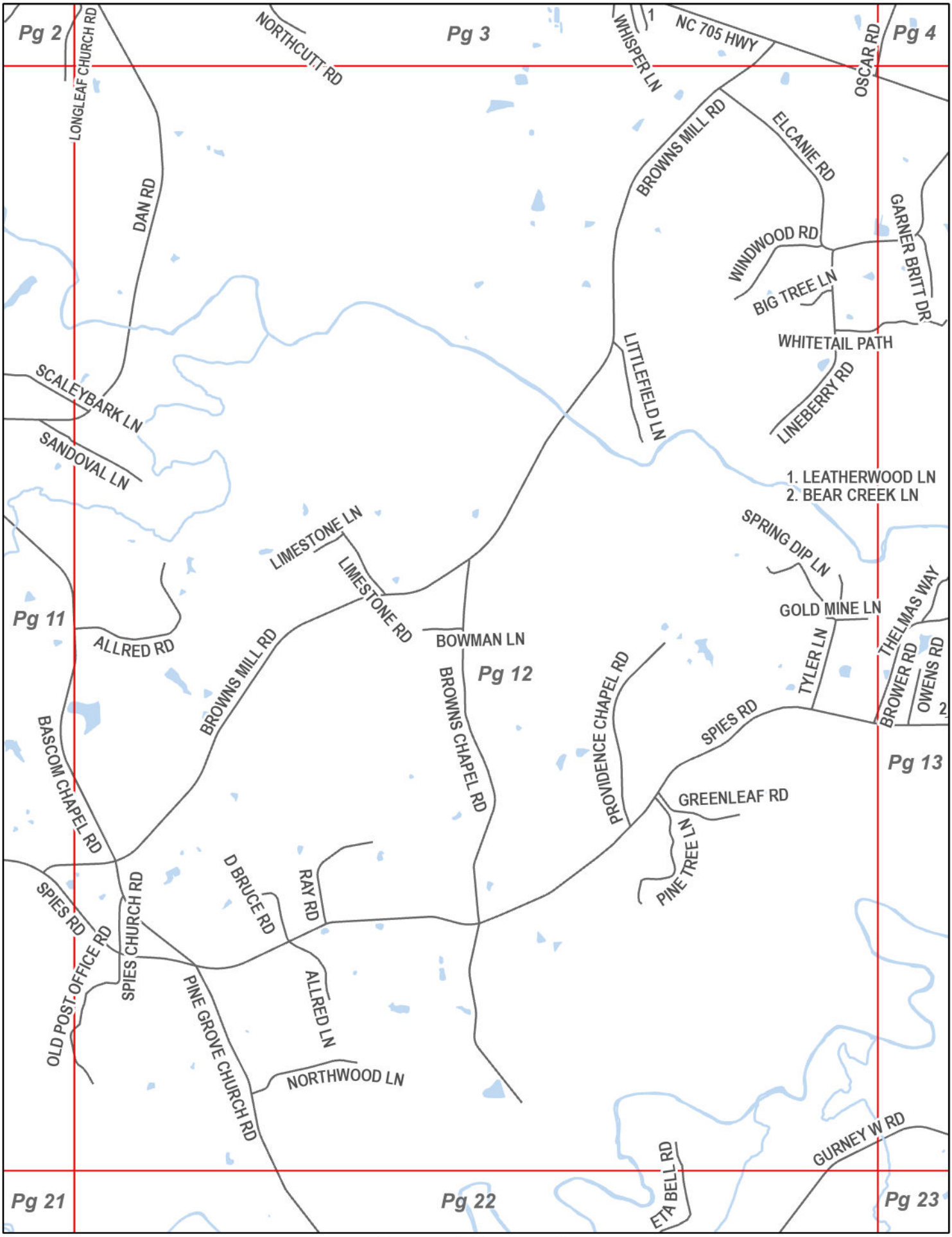

Current Page: 12

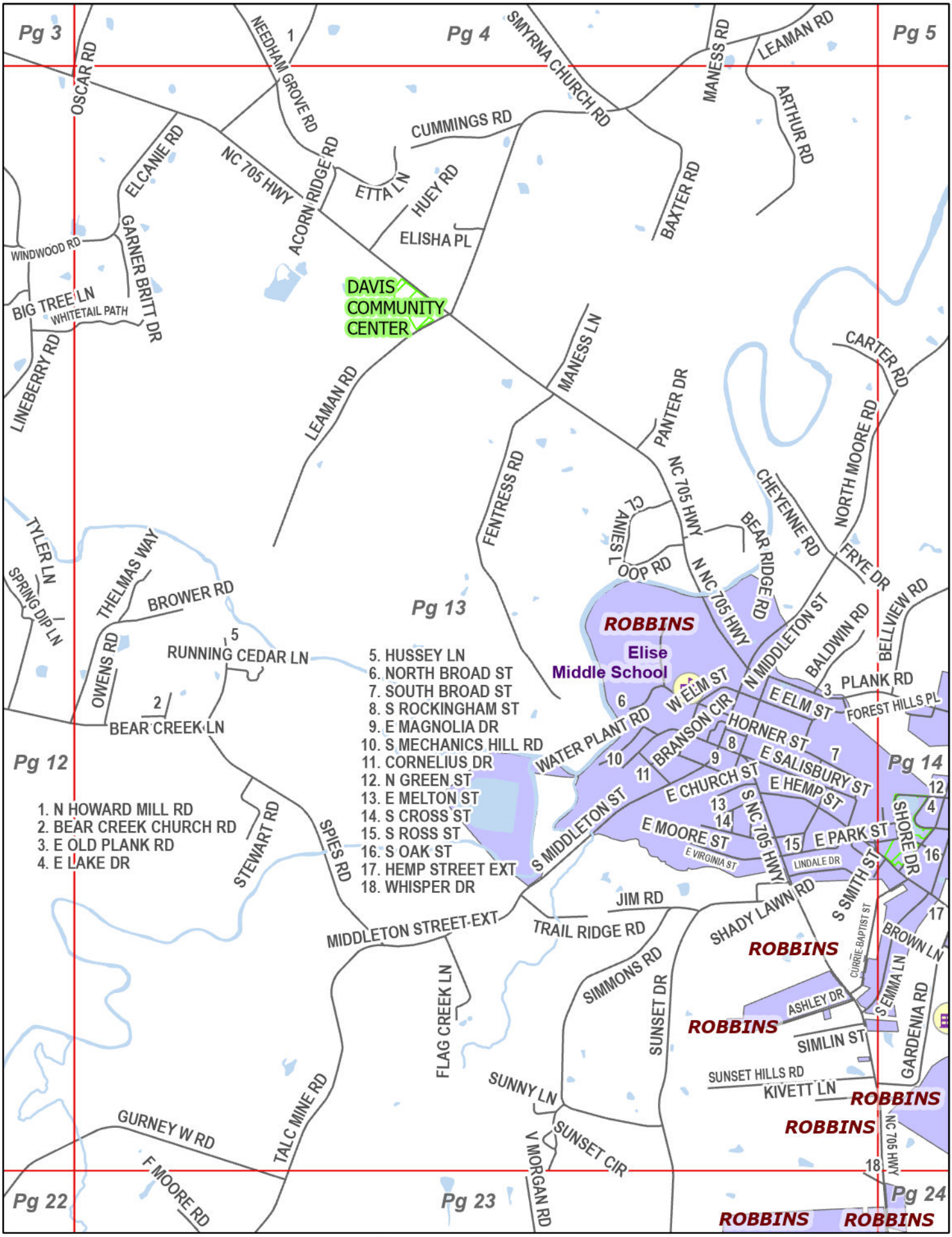

Current Page: 13

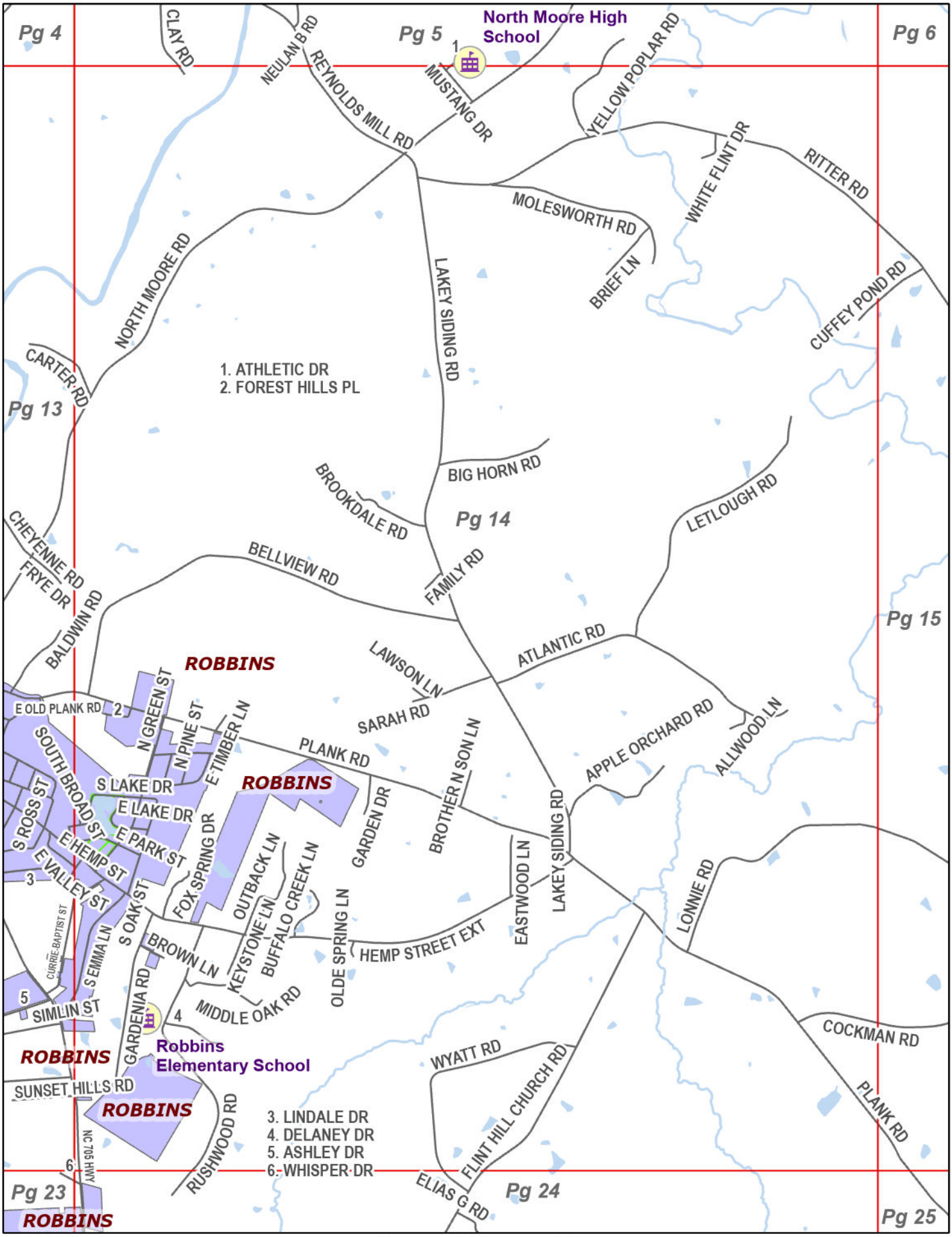

Current Page: 14

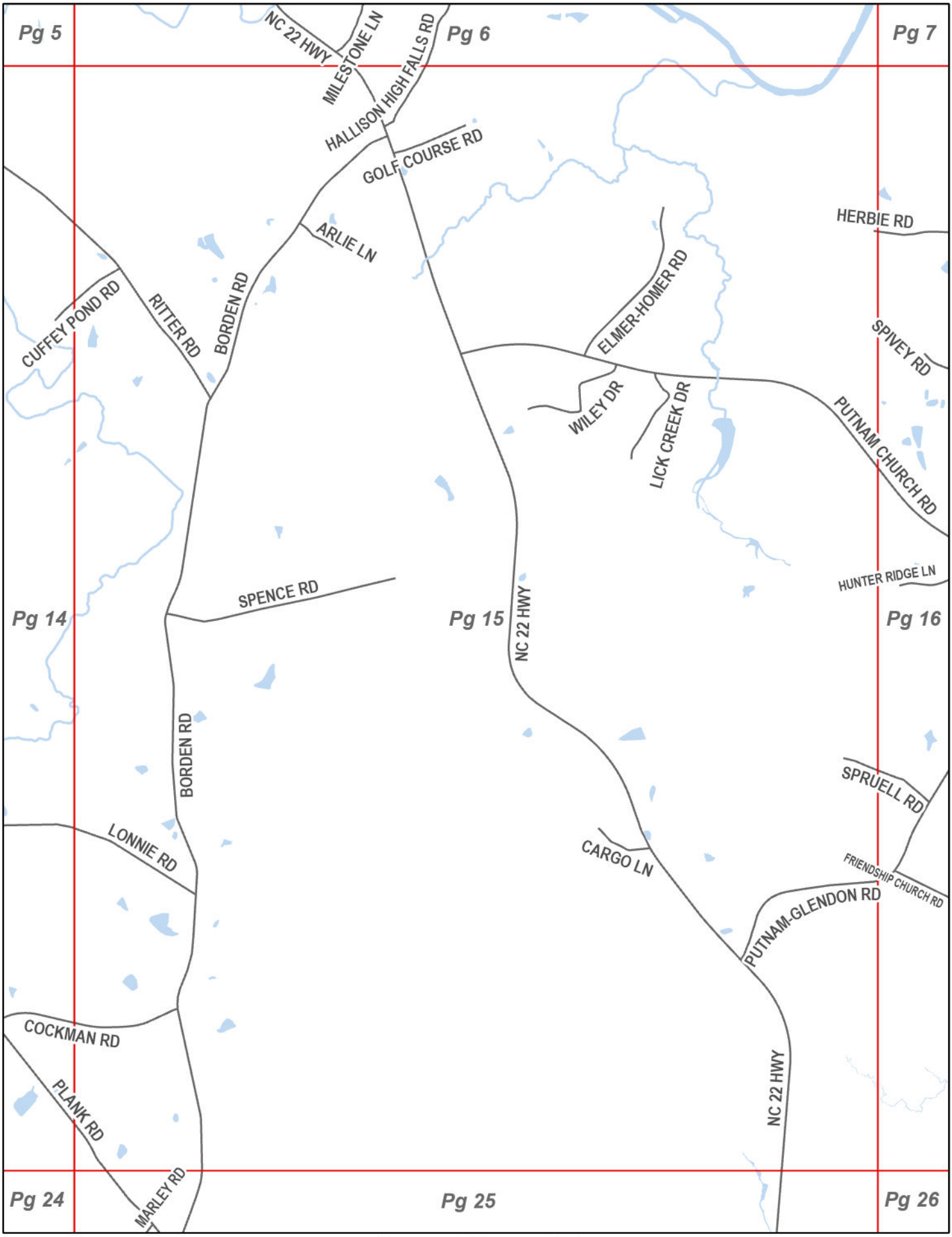

Current Page: 15

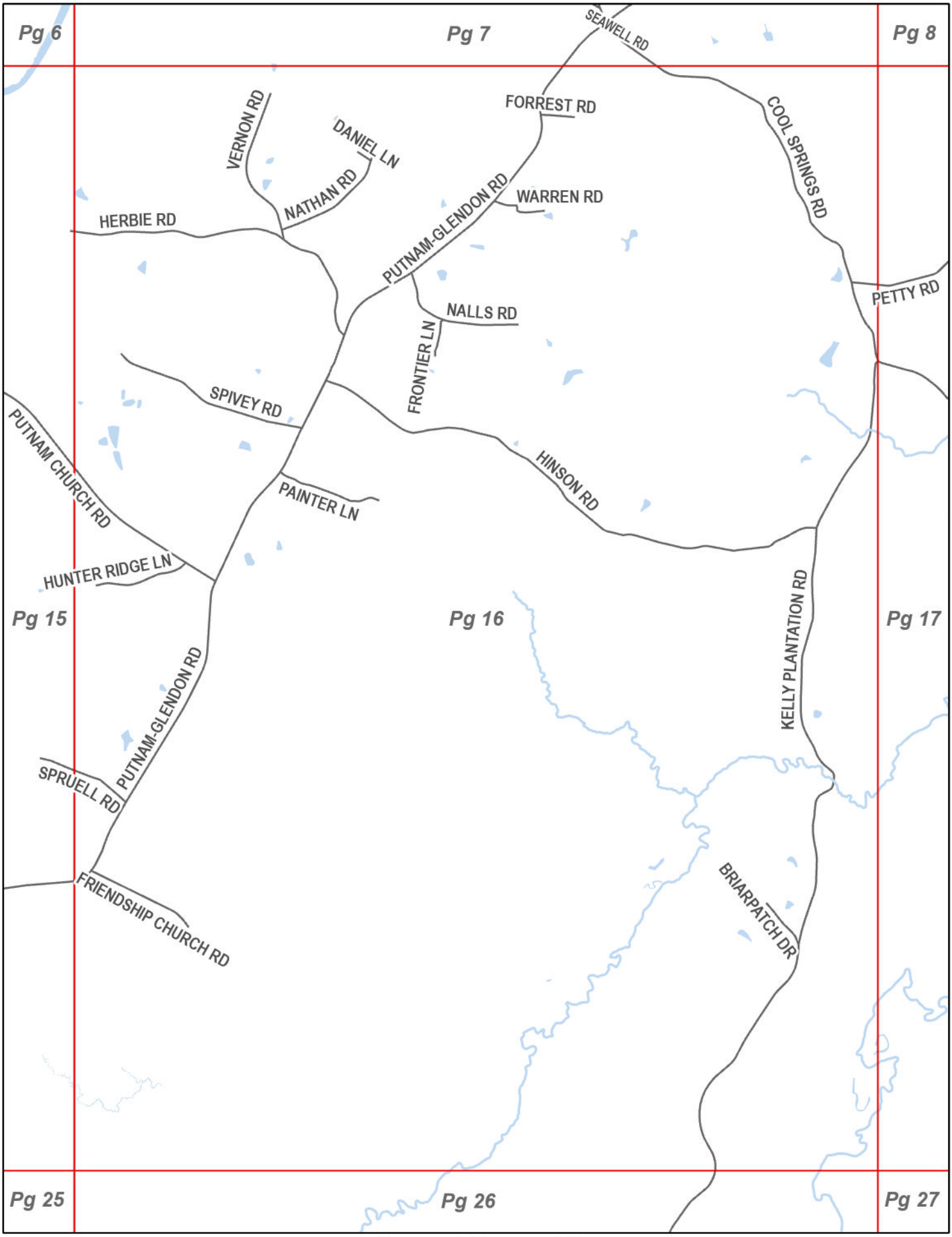

Current Page: 16

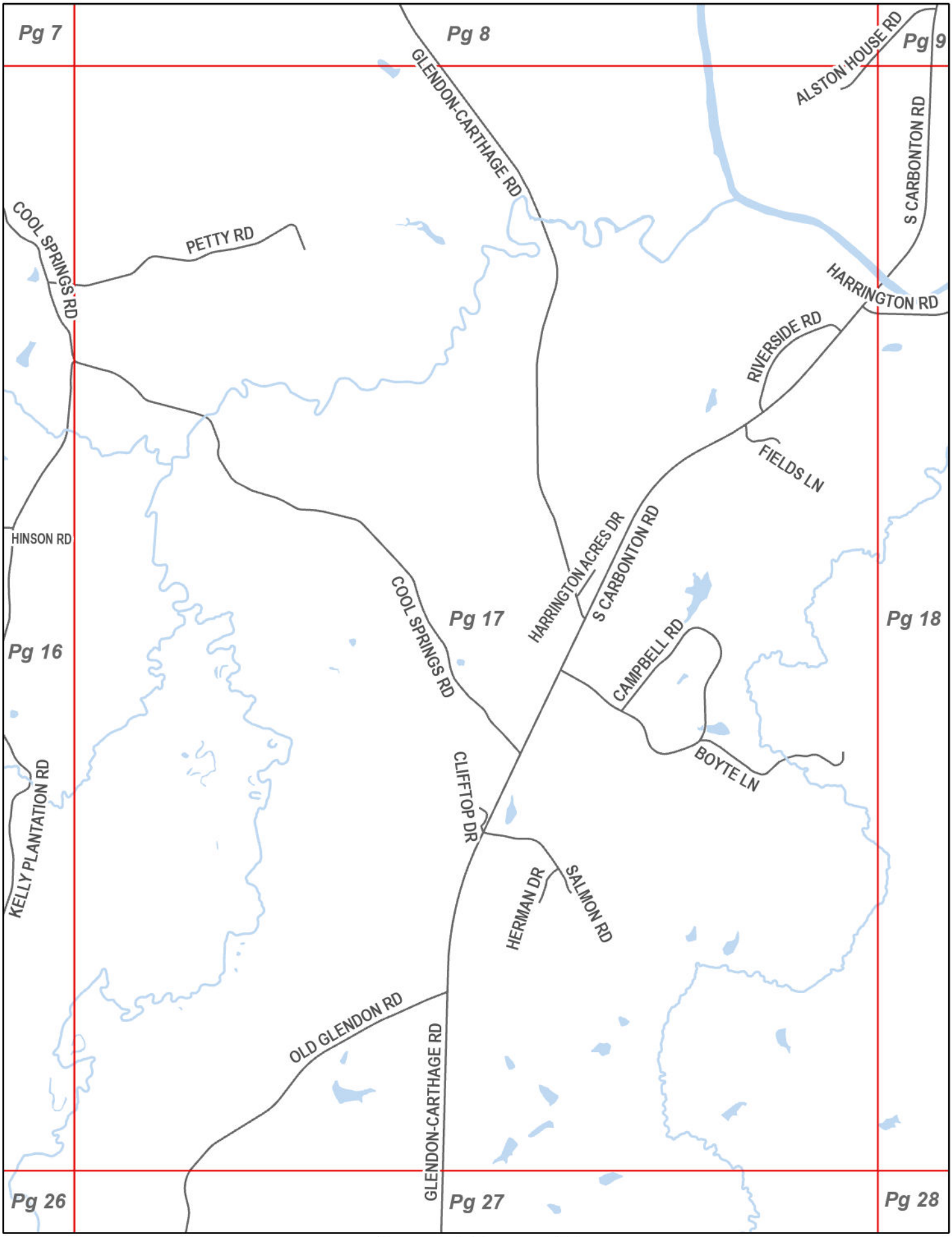

Current Page: 17

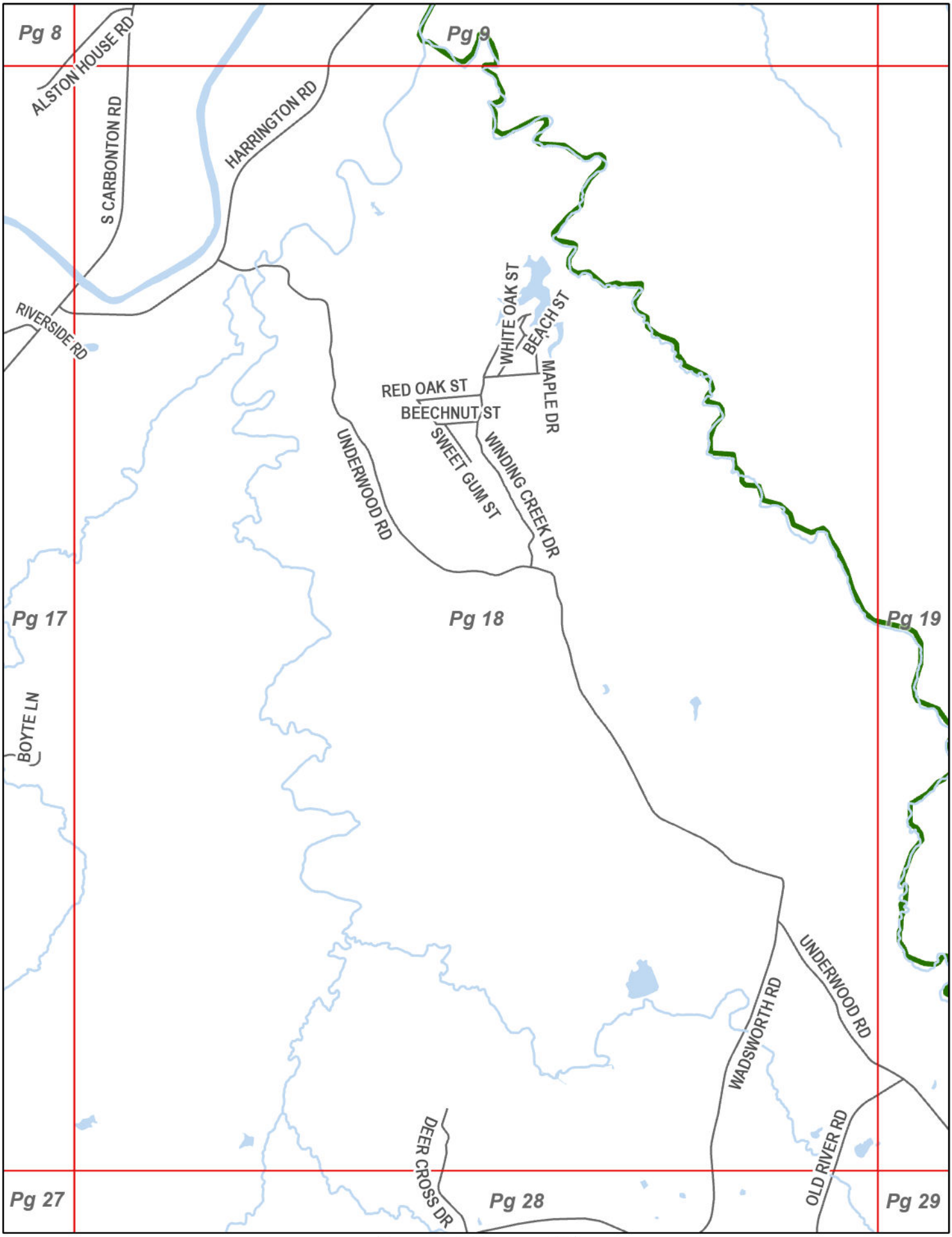
Pg 8
Pg 9
ALSTON HOUSE RD
S CARBONTON RD
HARRINGTON RD
RIVERSIDE RD
WHITE OAK ST
BEACH ST
MAPLE DR
RED OAK ST
BEECHNUT ST
SWEET GUM ST
WINDING CREEK DR
UNDERWOOD RD
Pg 17
Pg 18
Pg 19
BOYTE LN
UNDERWOOD RD
WADSWORTH RD
OLD RIVER RD
DEER CROSS DR
Pg 27
Pg 28
Pg 29

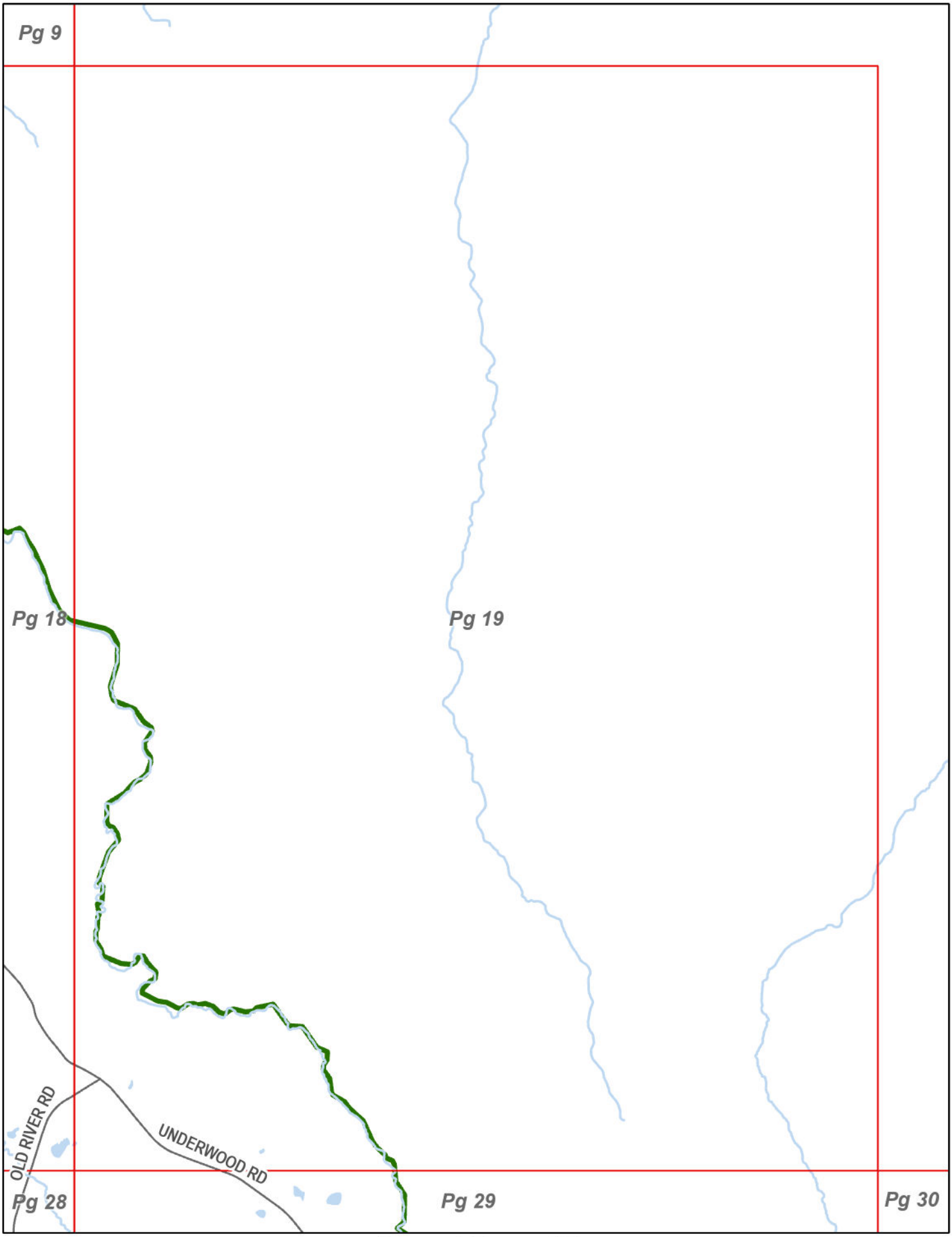

Current Page: 19

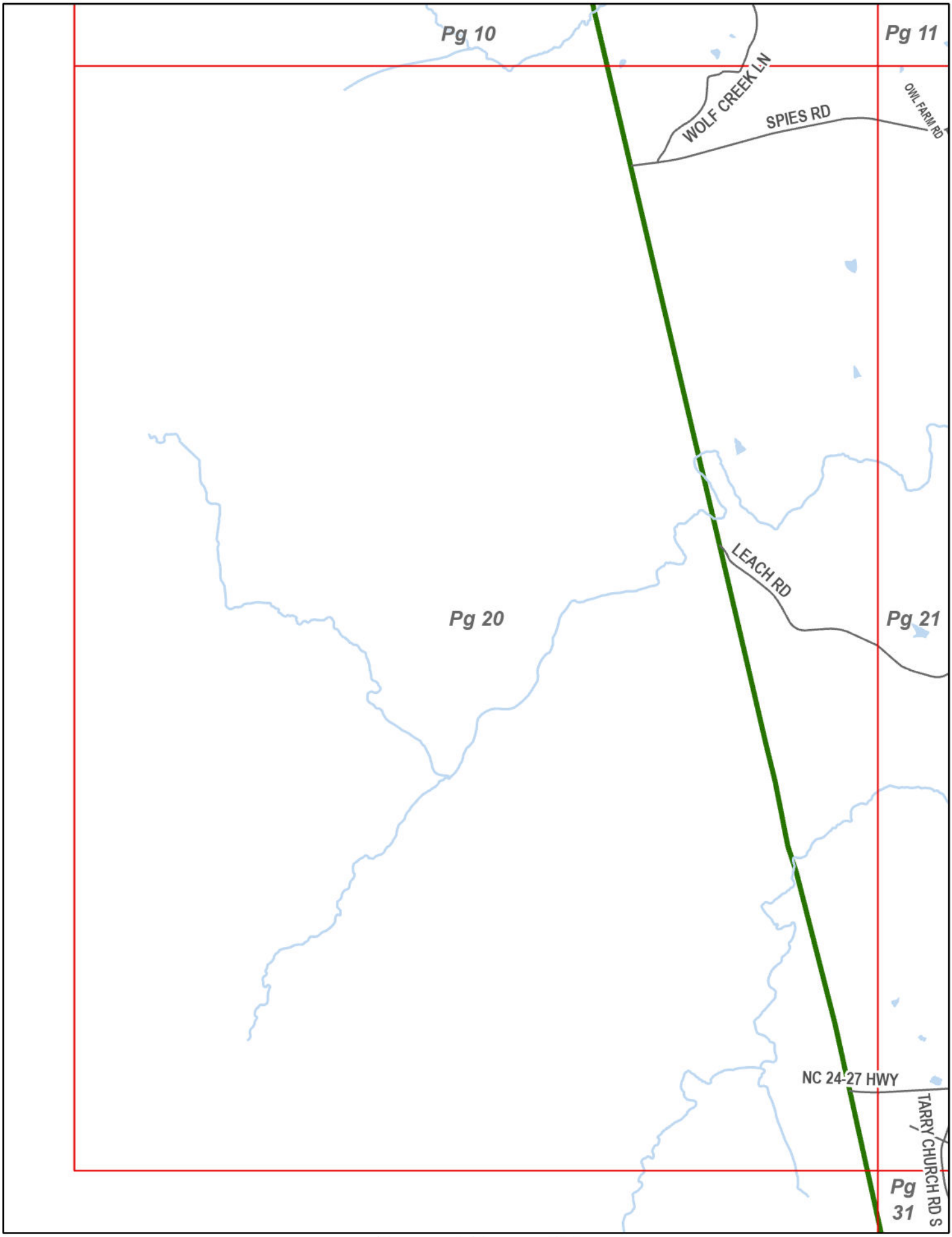

Current Page: 20

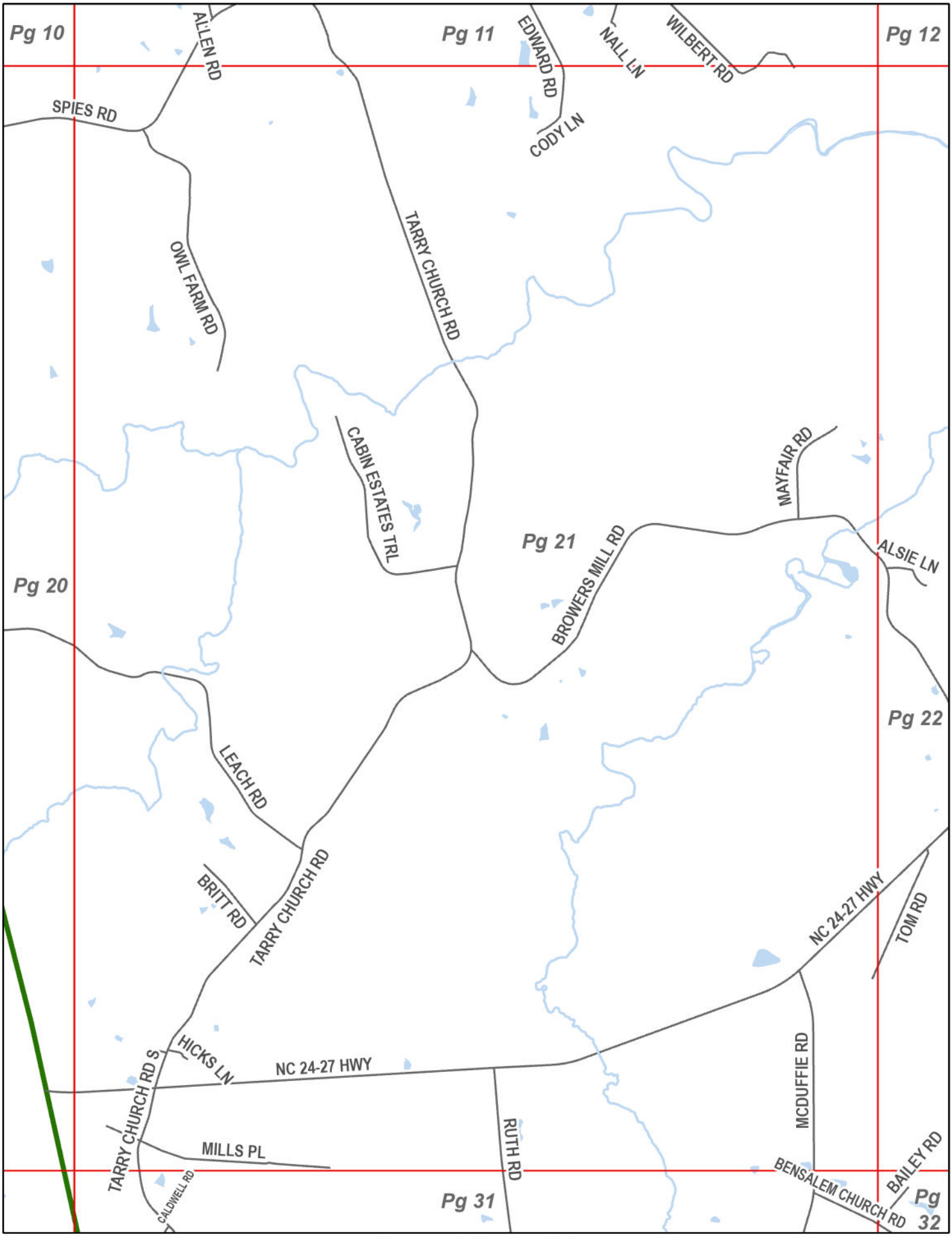

Current Page: 21

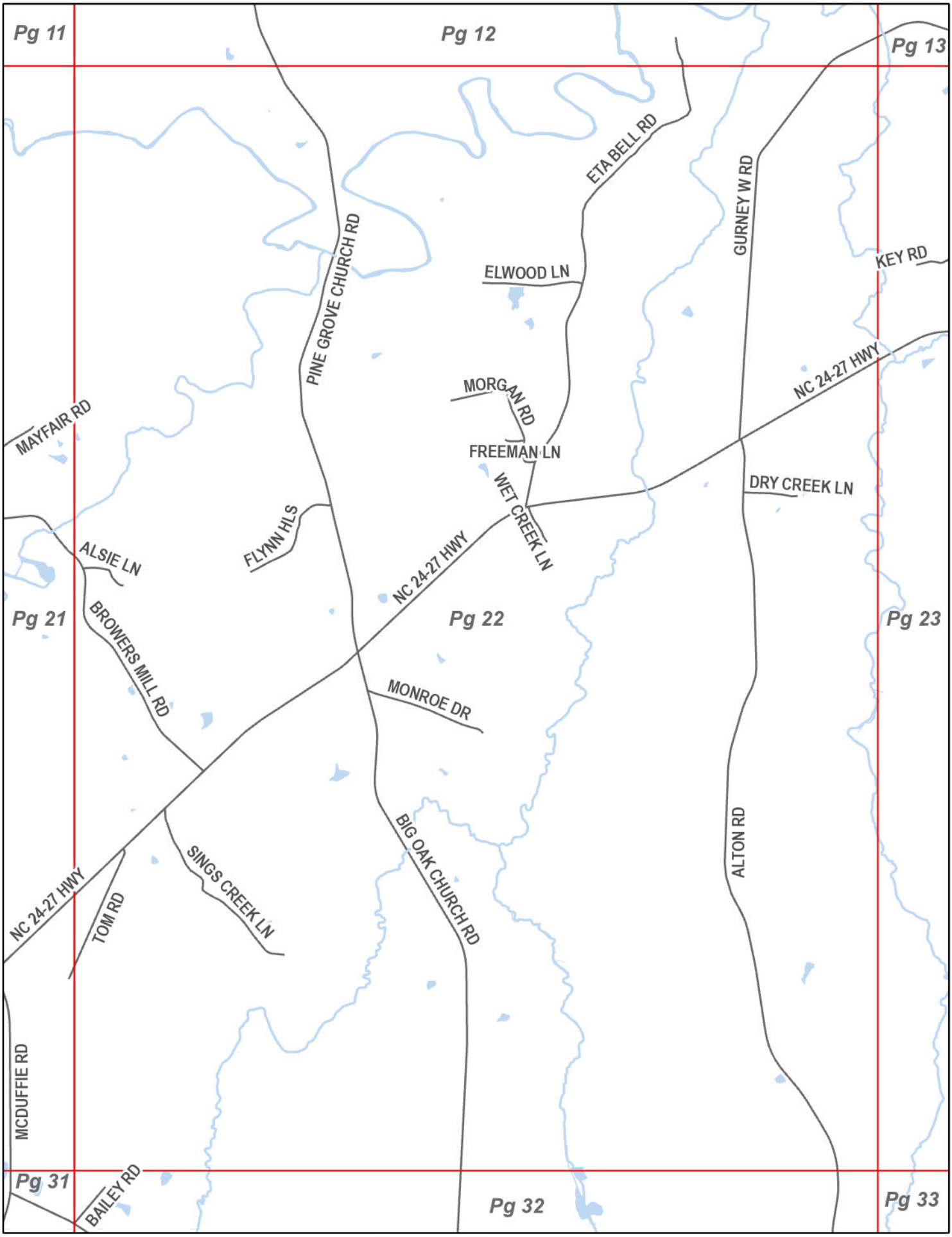

Current Page: 22

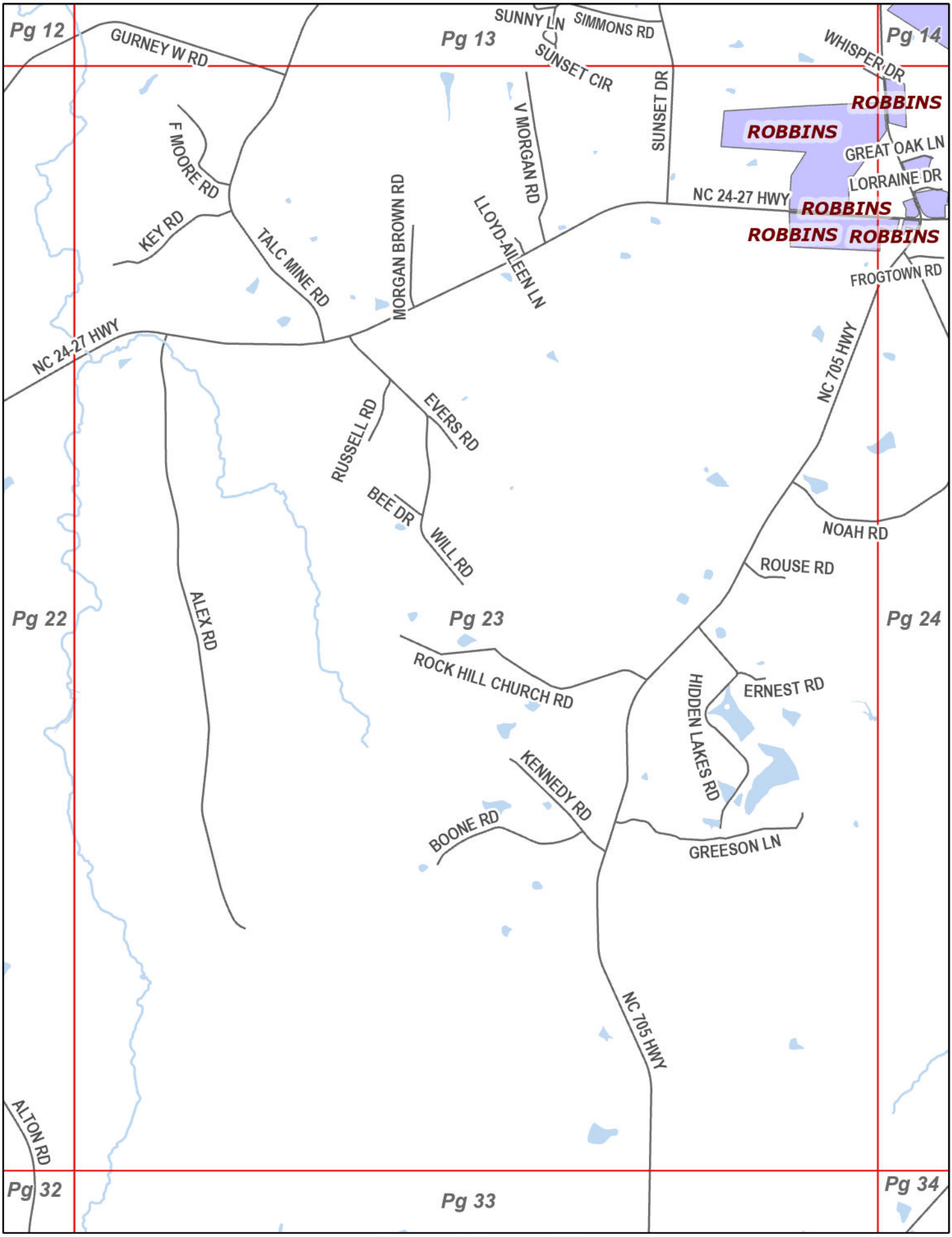

Current Page: 23

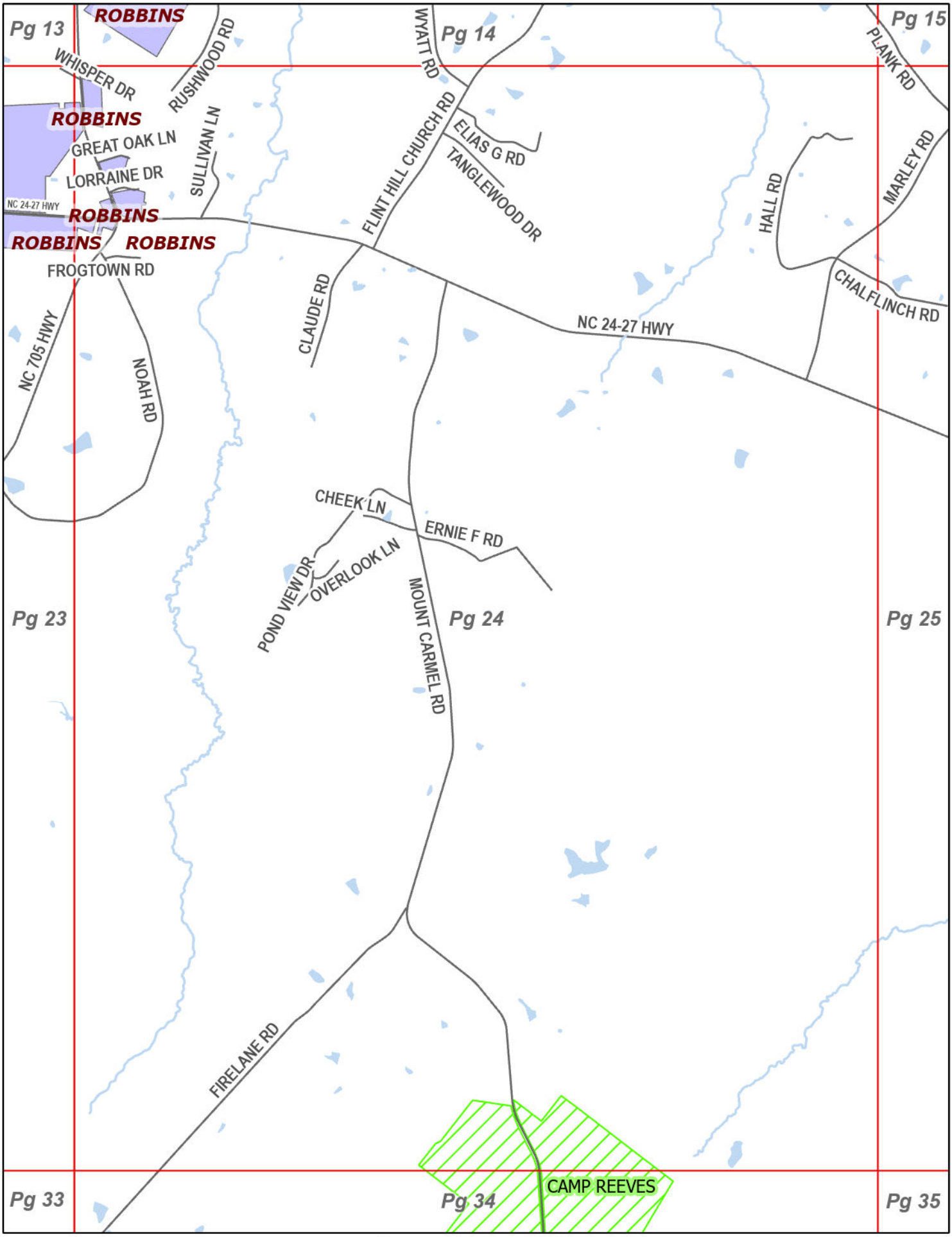

Current Page: 24

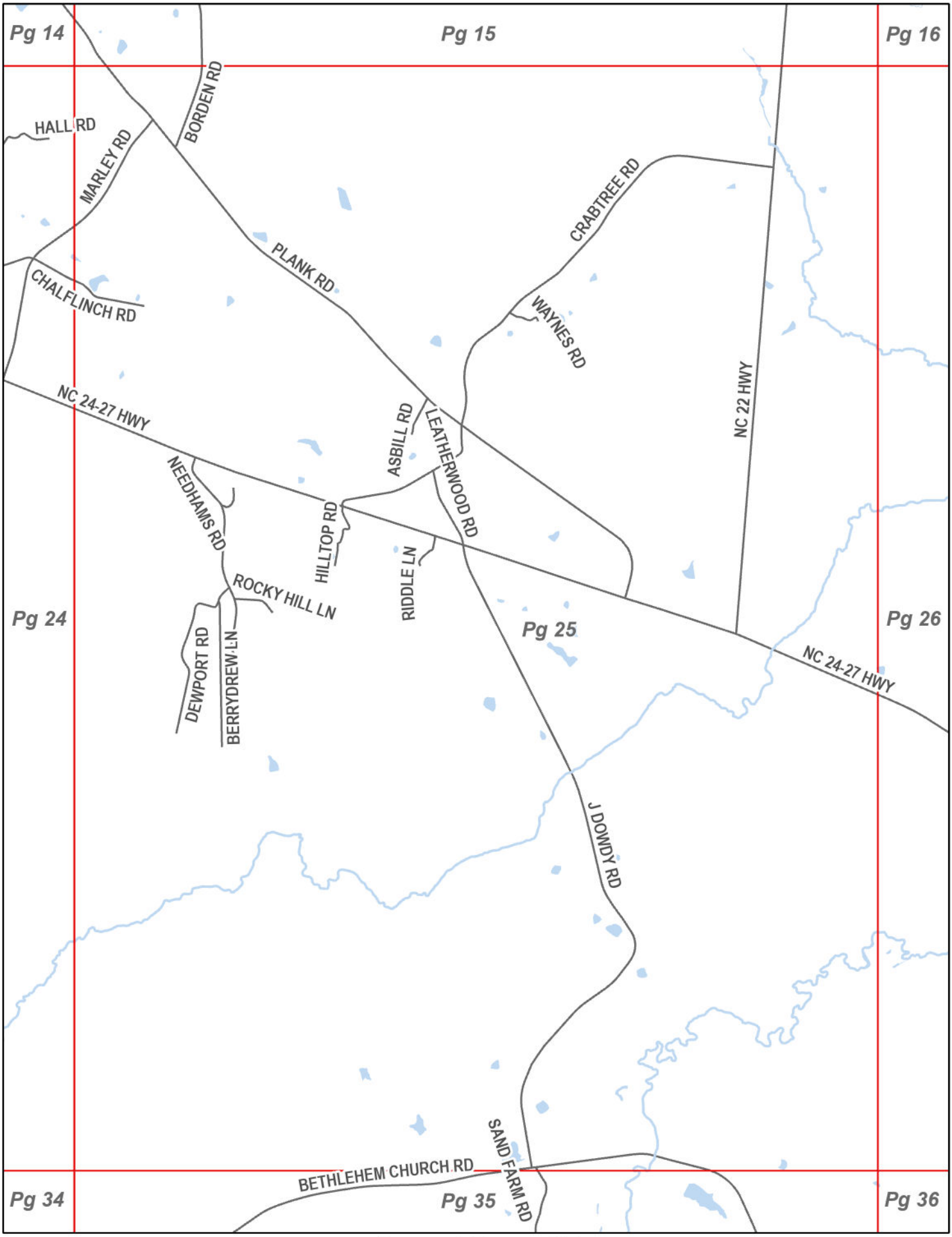
Pg 14
Pg 15
Pg 16
HALL RD
MARLEY RD
BORDEN RD
CRABTREE RD
PLANK RD
CHALFLINCH RD
WAYNES RD
NC 22 HWY
NC 24-27 HWY
ASBILL RD
LEATHERWOOD RD
NEEDHAMS RD
HILLTOP RD
RIDDLE LN
ROCKY HILL LN
Pg 24
Pg 25
Pg 26
DEWPORT RD
BERRYDREW LN
NC 24-27 HWY
J DOWDY RD
SAND FARM RD
BETHLEHEM CHURCH RD
Pg 34
Pg 35
Pg 36

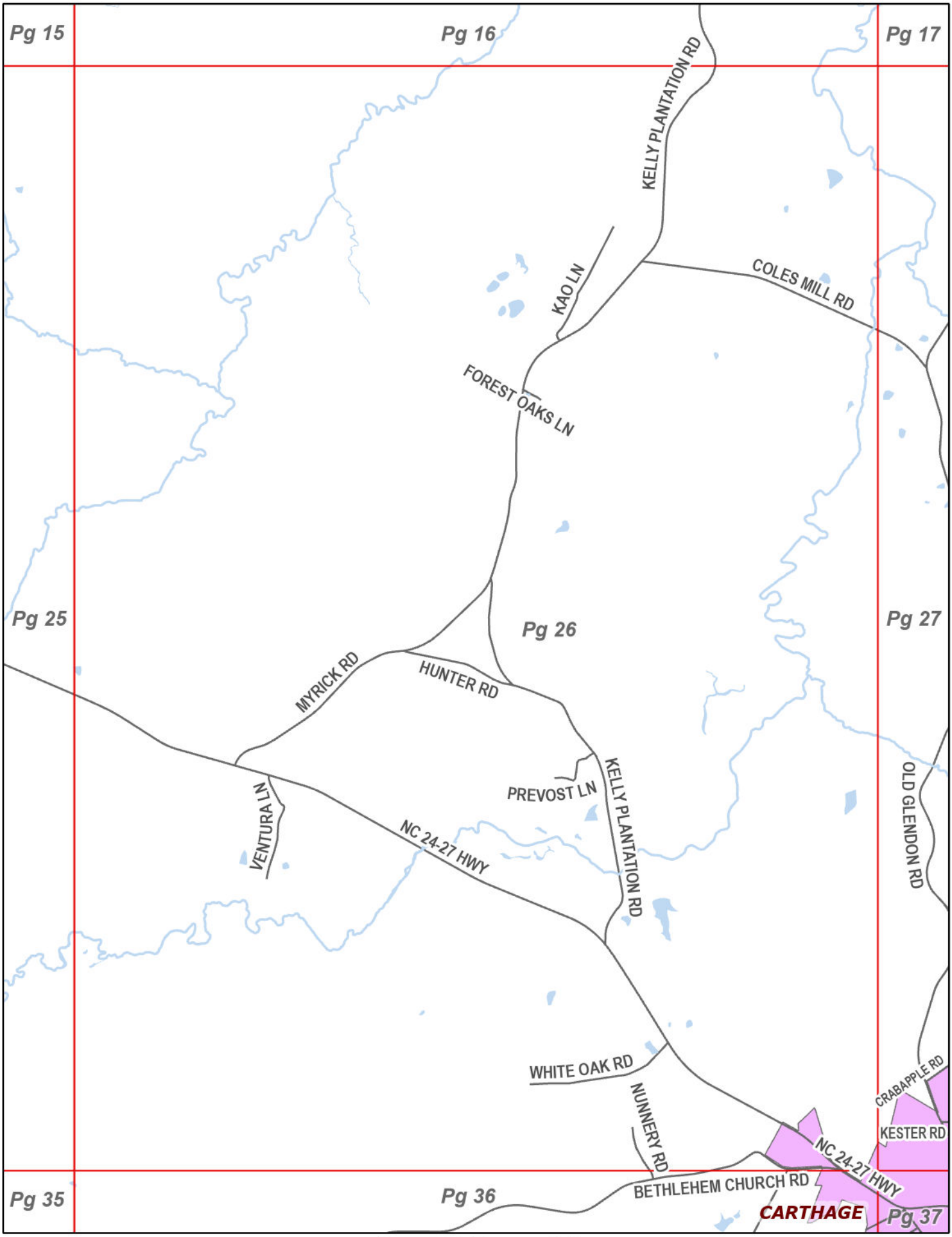

Current Page: 26

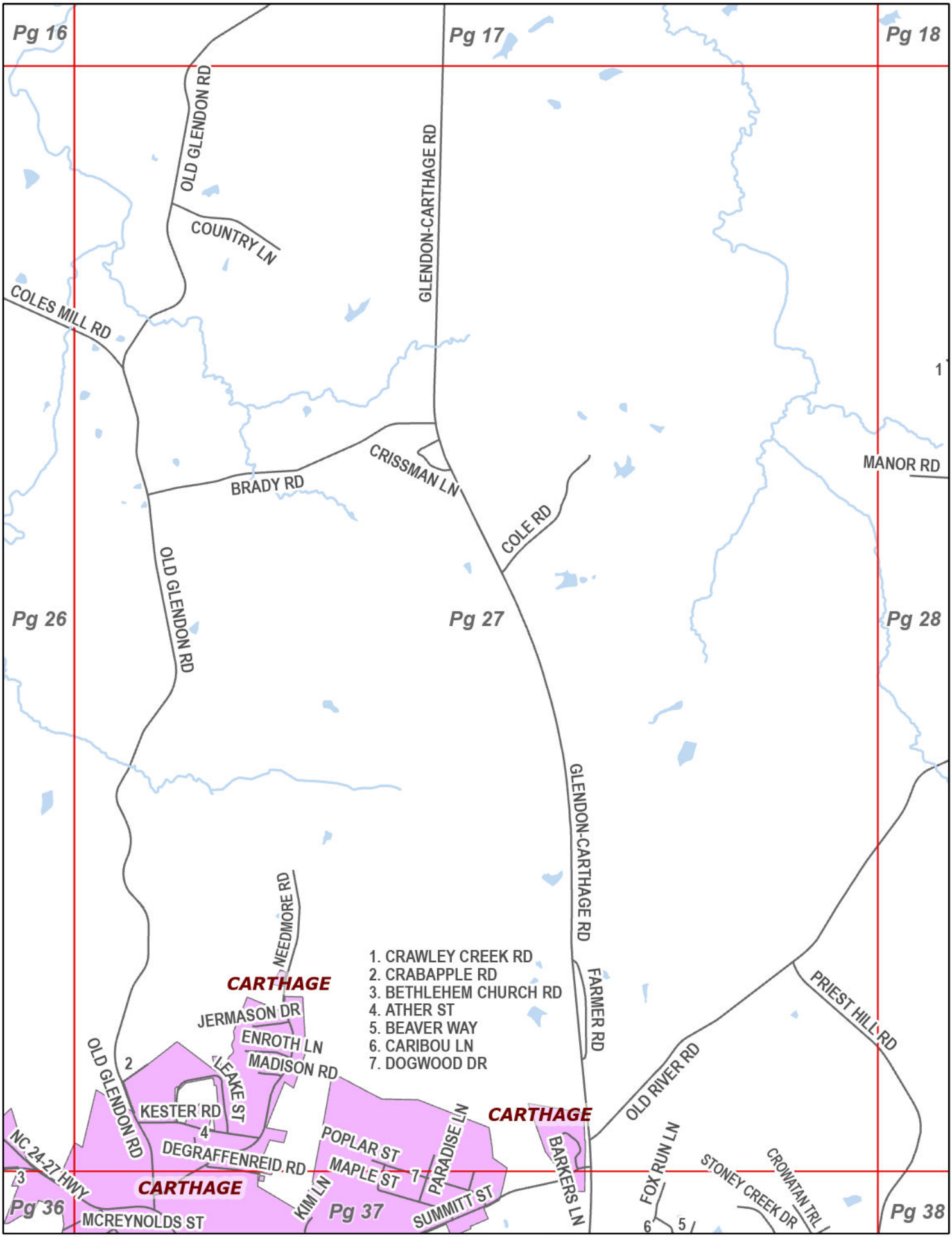
Pg 16
Pg 17
Pg 18
Pg 26
Pg 27
Pg 28
Pg 36
Pg 37
Pg 38
OLD GLENDON RD
COUNTRY LN
GLENDON-CARTHAGE RD
COLES MILL RD
BRADY RD
CRISSMAN LN
COLE RD
MANOR RD
OLD GLENDON RD
GLENDON-CARTHAGE RD
FARMER RD
NEEDMORE RD
CARTHAGE
JERMASON DR
ENROTH LN
MADISON RD
LEAKE ST
KESTER RD
DEGRAFFENREID RD
OLD GLENDON RD
NC 24-27 HWY
MCREYNOLDS ST
CARTHAGE
POPLAR ST
MAPLE ST
PARADISE LN
KIM LN
SUMMITT ST
CARTHAGE
BARKERS LN
OLD RIVER RD
PRIEST HILL RD
FOX RUN LN
STONEY CREEK DR
CROWATAN TRL
1. CRAWLEY CREEK RD
2. CRABAPPLE RD
3. BETHLEHEM CHURCH RD
4. ATHER ST
5. BEAVER WAY
6. CARIBOU LN
7. DOGWOOD DR

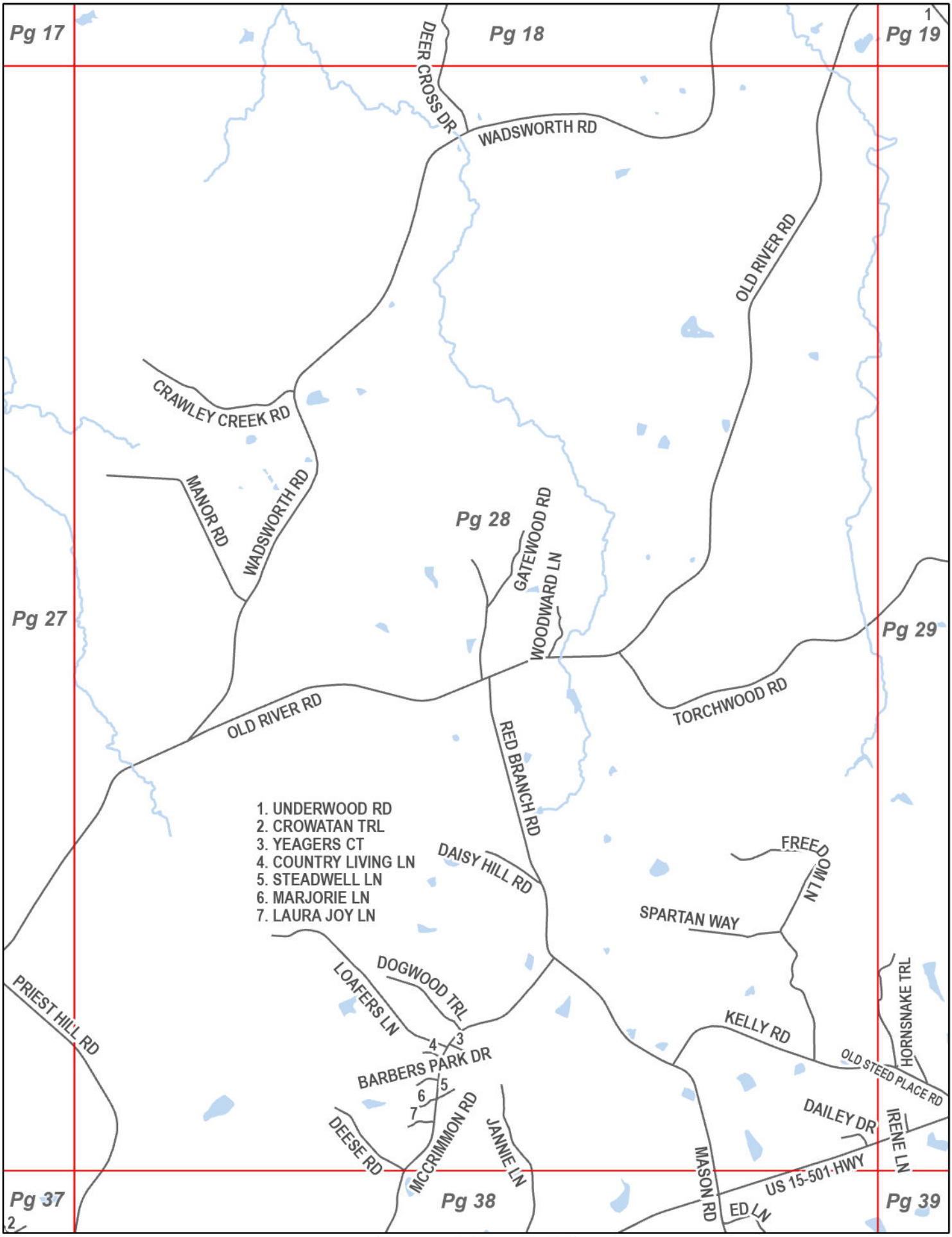

Current Page: 28

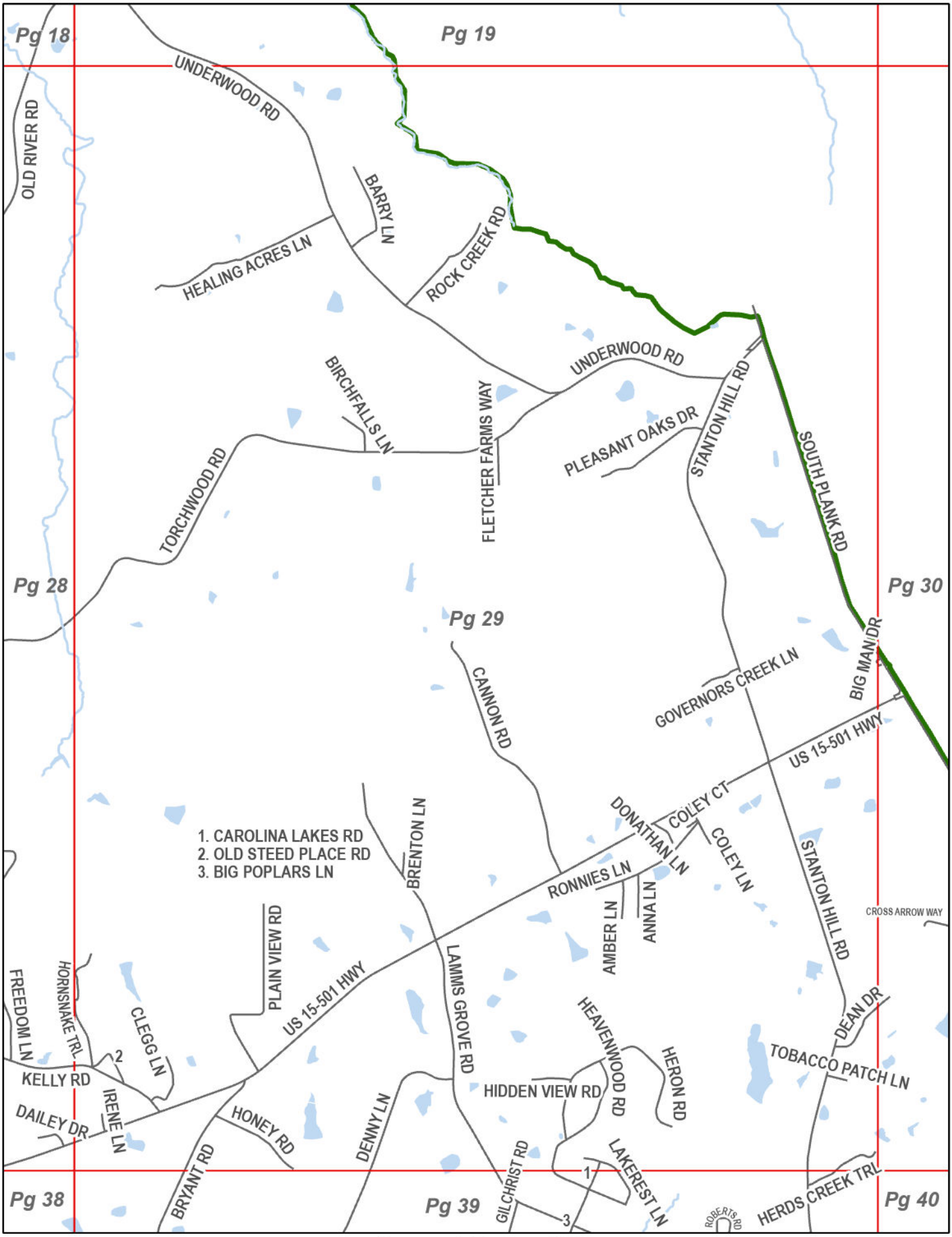

Current Page: 29

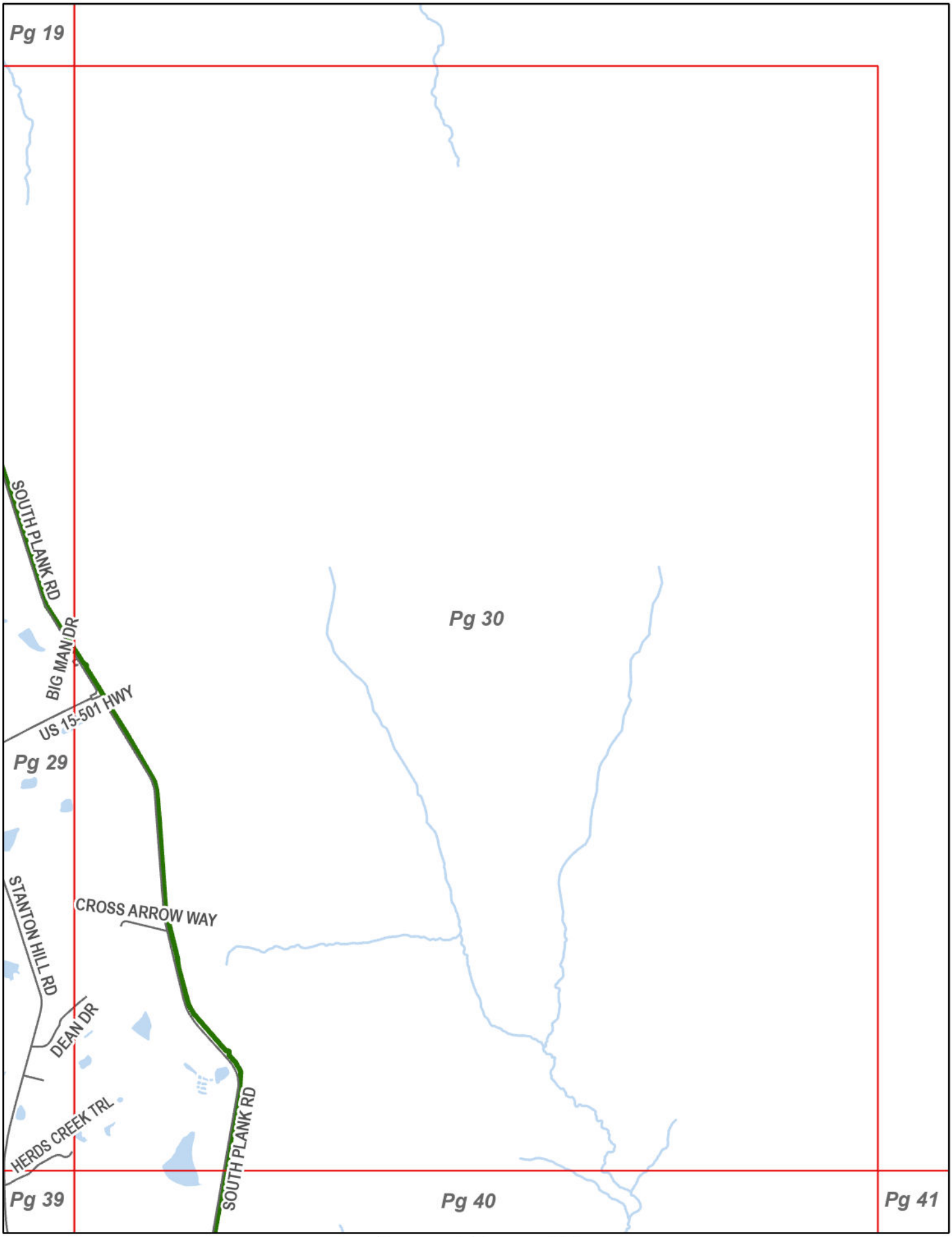
Pg 19
SOUTH PLANK RD
BIG MAN DR
US 15-501 HWY
Pg 29
Pg 30
STANTON HILL RD
CROSS ARROW WAY
DEAN DR
HERDS CREEK TRL
SOUTH PLANK RD
Pg 39
Pg 40
Pg 41

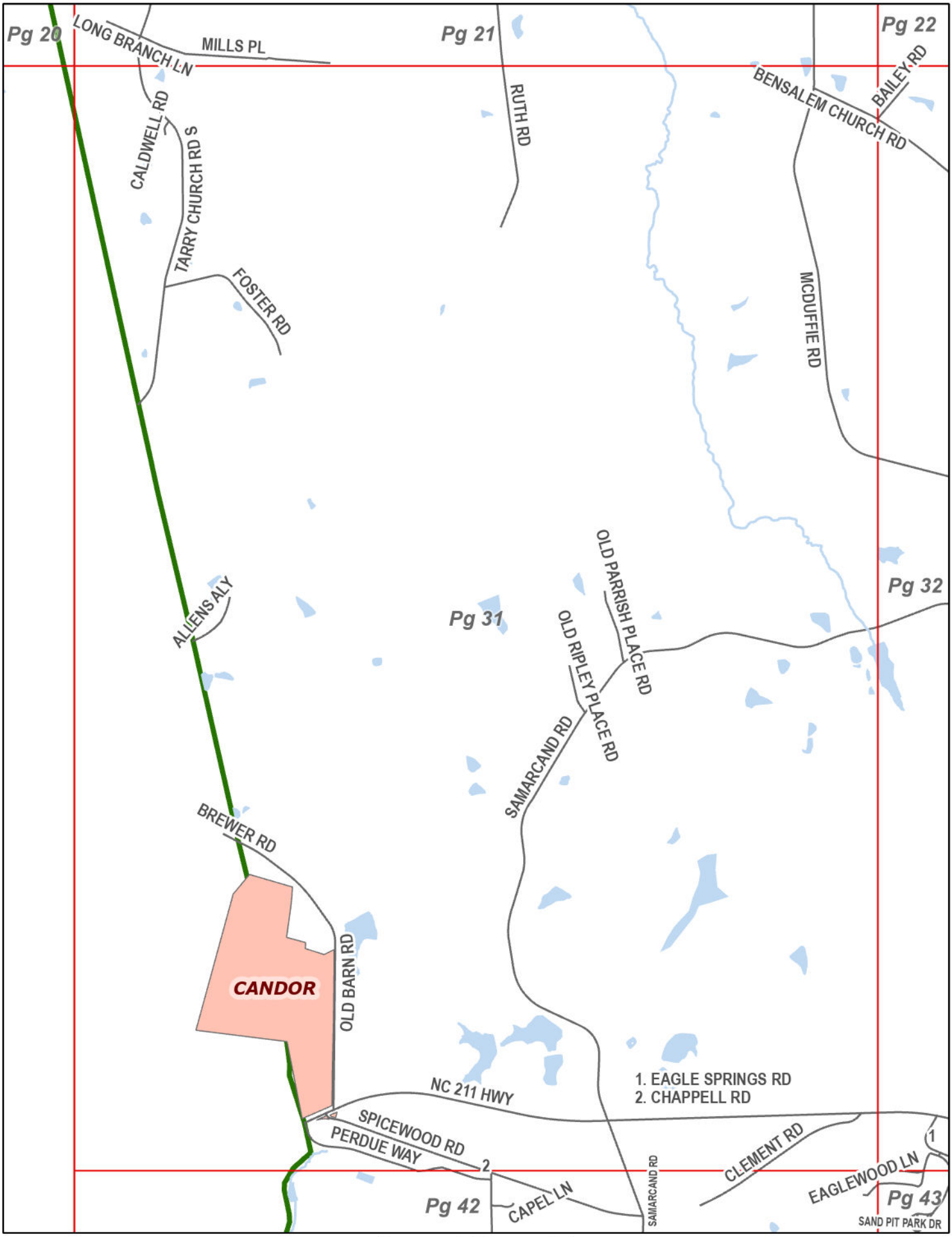

Current Page: 31

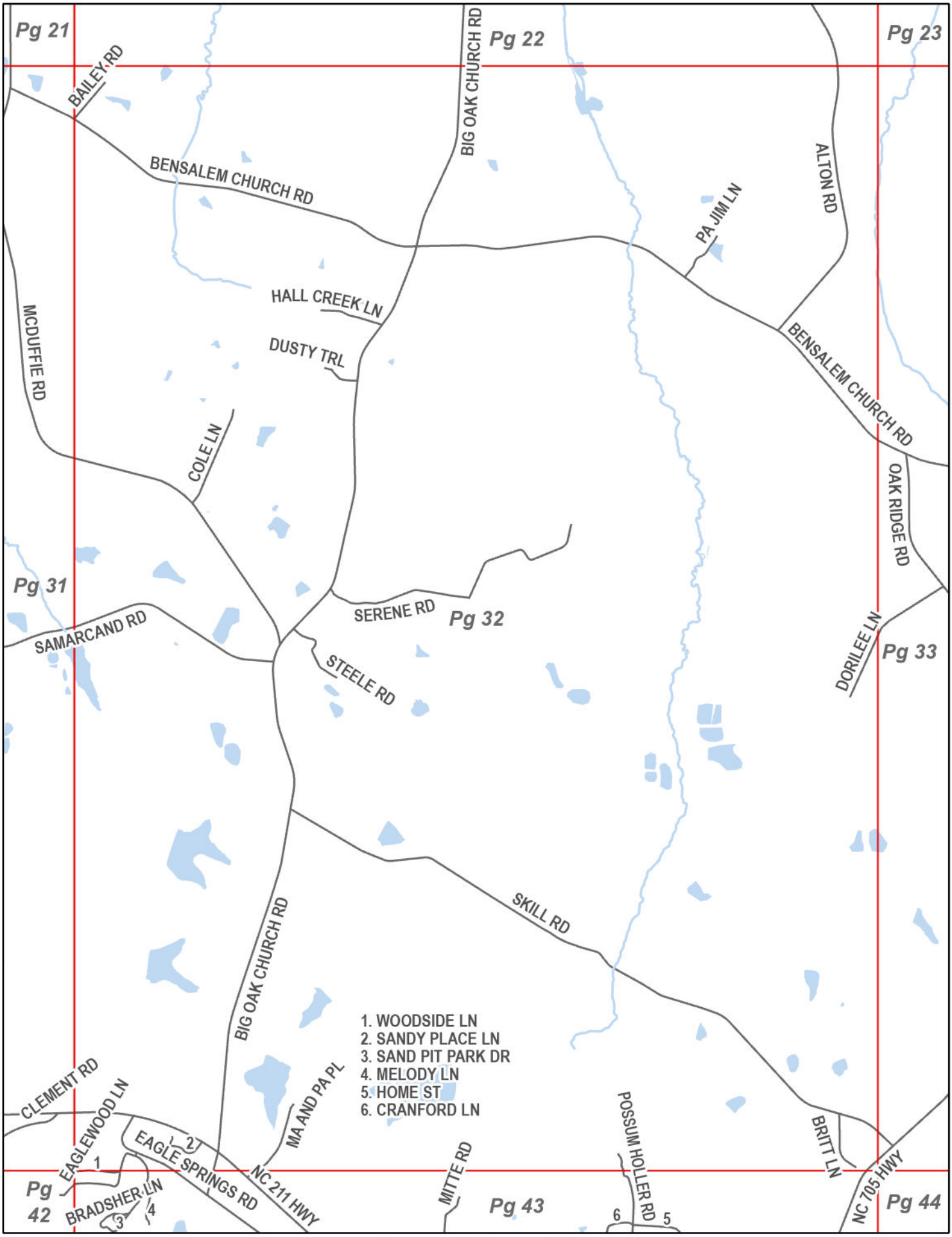

Current Page: 32

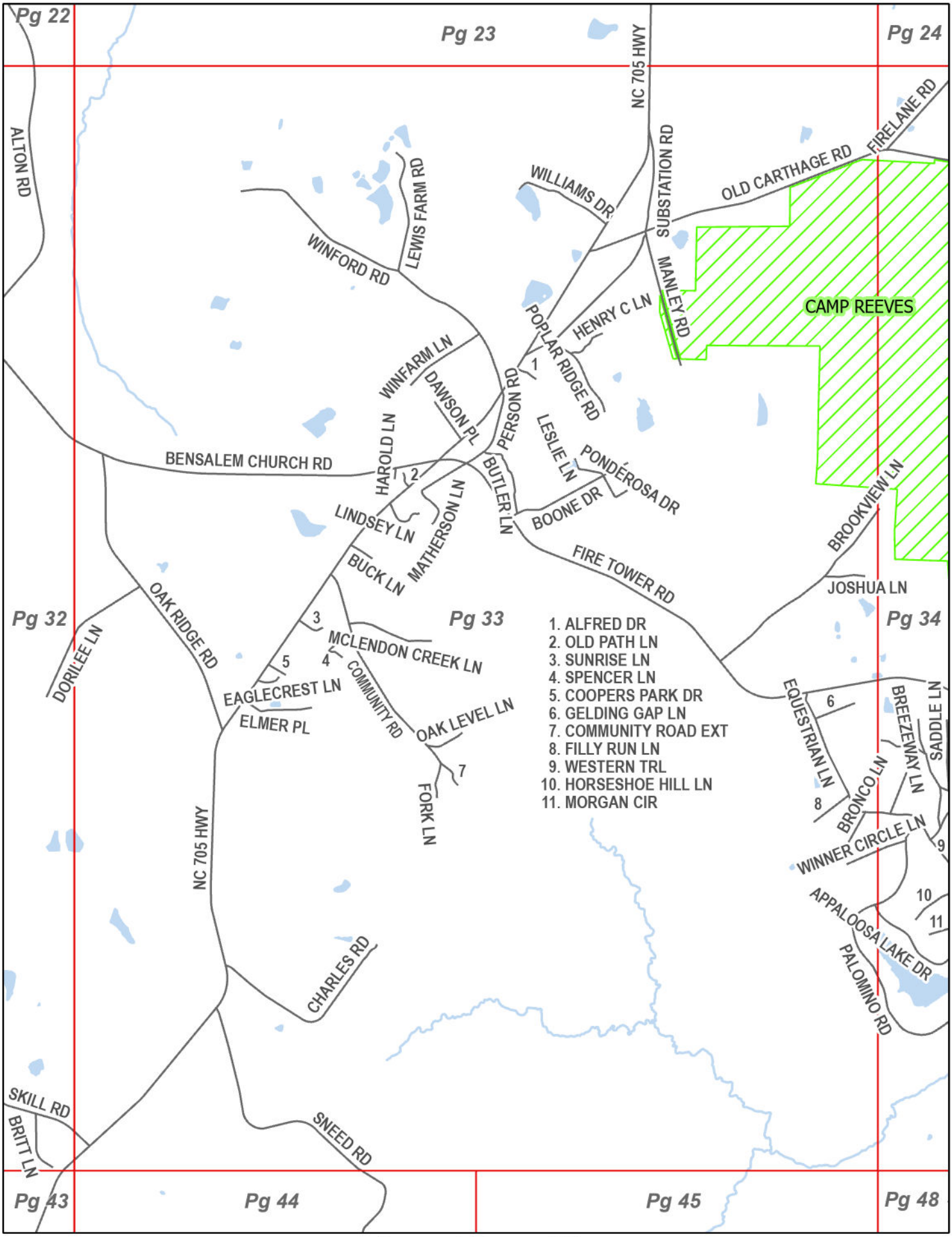
Pg 22
Pg 23
Pg 24
Pg 32
Pg 33
Pg 34
Pg 43
Pg 44
Pg 45
Pg 48
ALTON RD
NC 705 HWY
SUBSTATION RD
FIRELANE RD
OLD CARTHAGE RD
WILLIAMS DR
LEWIS FARM RD
WINFORD RD
MANLEY RD
CAMP REEVES
HENRY C LN
POPLAR RIDGE RD
WINFARM LN
DAWSON PL
PERSON RD
LESLIE LN
PONDÉROSA DR
HAROLD LN
BENSALEM CHURCH RD
BUTLER LN
BOONE DR
LINDSEY LN
MATHERSON LN
BUCK LN
FIRE TOWER RD
BROOKVIEW LN
JOSHUA LN
OAK RIDGE RD
DORILEE LN
MCLENDON CREEK LN
COMMUNITY RD
EAGLECREST LN
ELMER PL
OAK LEVEL LN
FORK LN
EQUESTRIAN LN
BREEZEWAY LN
SADDLE LN
BRONCO LN
WINNER CIRCLE LN
APPALOOSA LAKE DR
PALOMINO RD
CHARLES RD
SKILL RD
BRITT LN
SNEED RD
1. ALFRED DR
2. OLD PATH LN
3. SUNRISE LN
4. SPENCER LN
5. COOPERS PARK DR
6. GELDING GAP LN
7. COMMUNITY ROAD EXT
8. FILLY RUN LN
9. WESTERN TRL
10. HORSESHOE HILL LN
11. MORGAN CIR

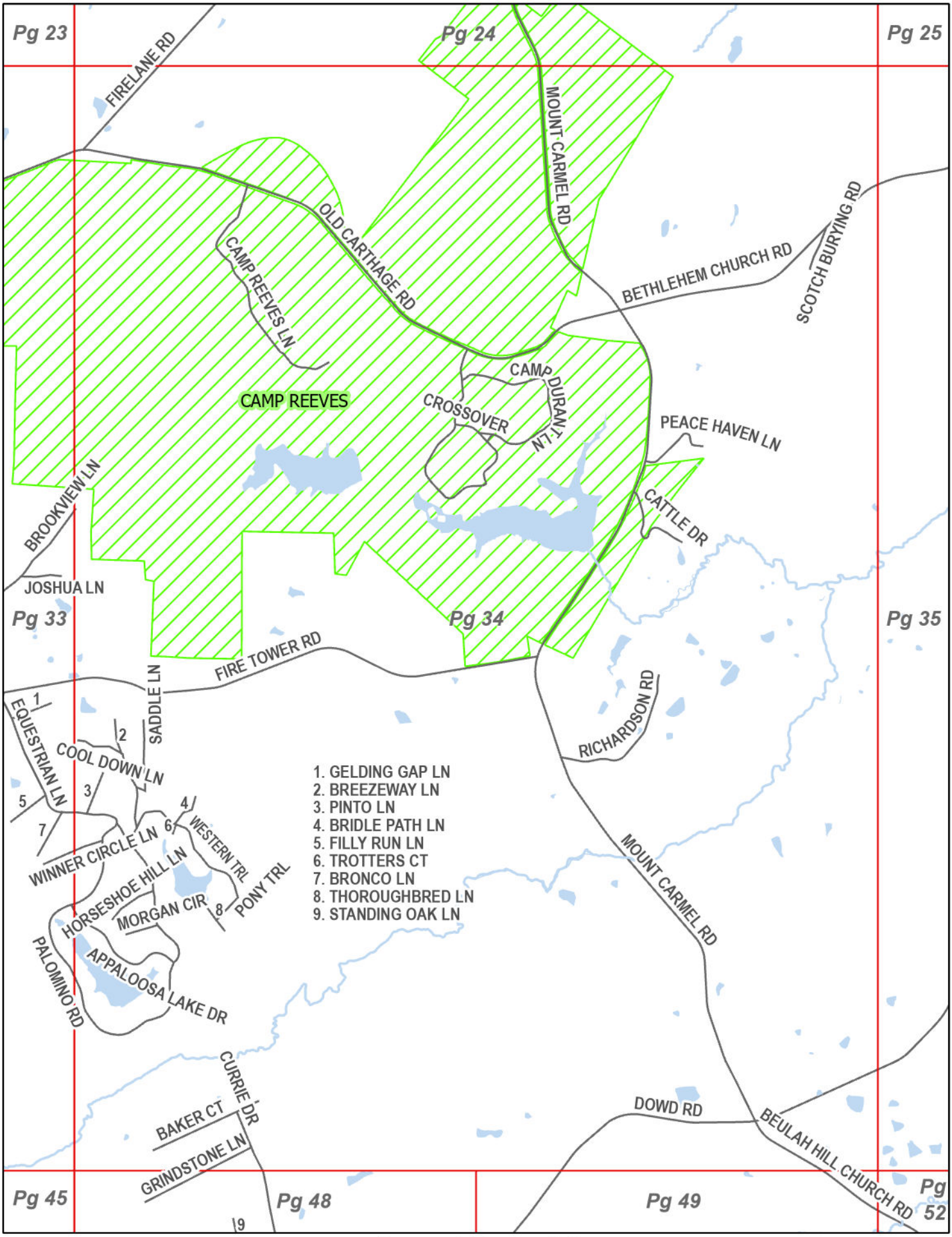
Pg 23
Pg 24
Pg 25
FIRELANE RD
MOUNT CARMEL RD
OLD CARTHAGE RD
CAMP REEVES LN
BETHLEHEM CHURCH RD
SCOTCH BURYING RD
CAMP REEVES
CAMP DURANT LN
CROSSOVER
PEACE HAVEN LN
CATTLE DR
BROOKVIEW LN
JOSHUA LN
Pg 33
Pg 34
Pg 35
FIRE TOWER RD
SADDLE LN
EQUESTRIAN LN
COOL DOWN LN
RICHARDSON RD
1. GELDING GAP LN
2. BREEZEWAY LN
3. PINTO LN
4. BRIDLE PATH LN
5. FILLY RUN LN
6. TROTTERS CT
7. BRONCO LN
8. THOROUGHBRED LN
9. STANDING OAK LN
WINNER CIRCLE LN
WESTERN TRL
HORSESHOE HILL LN
MORGAN CIR
PONY TRL
MOUNT CARMEL RD
PALOMINO RD
APPALOOSA LAKE DR
CURRIE DR
BAKER CT
GRINDSTONE LN
DOWD RD
BEULAH HILL CHURCH RD
Pg 45
Pg 48
Pg 49
Pg 52

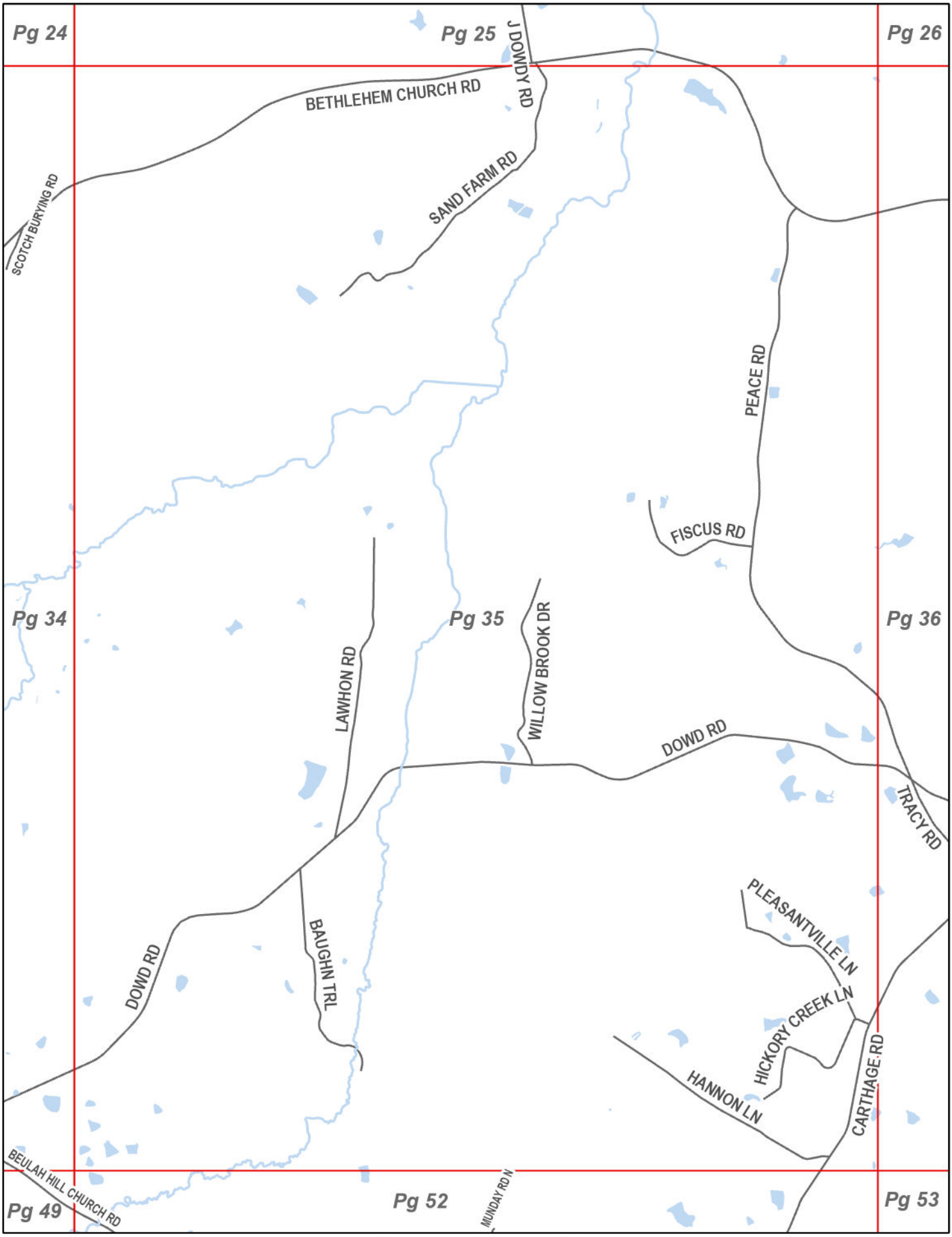
Pg 24
Pg 25
Pg 26
J DOWDY RD
BETHLEHEM CHURCH RD
SAND FARM RD
SCOTCH BURYING RD
PEACE RD
FISCUS RD
Pg 34
Pg 35
Pg 36
LAWHON RD
WILLOW BROOK DR
DOWD RD
TRACY RD
PLEASANTVILLE LN
BAUGHN TRL
DOWD RD
HICKORY CREEK LN
HANNON LN
CARTHAGE RD
BEULAH HILL CHURCH RD
MUNDAY RD N
Pg 49
Pg 52
Pg 53

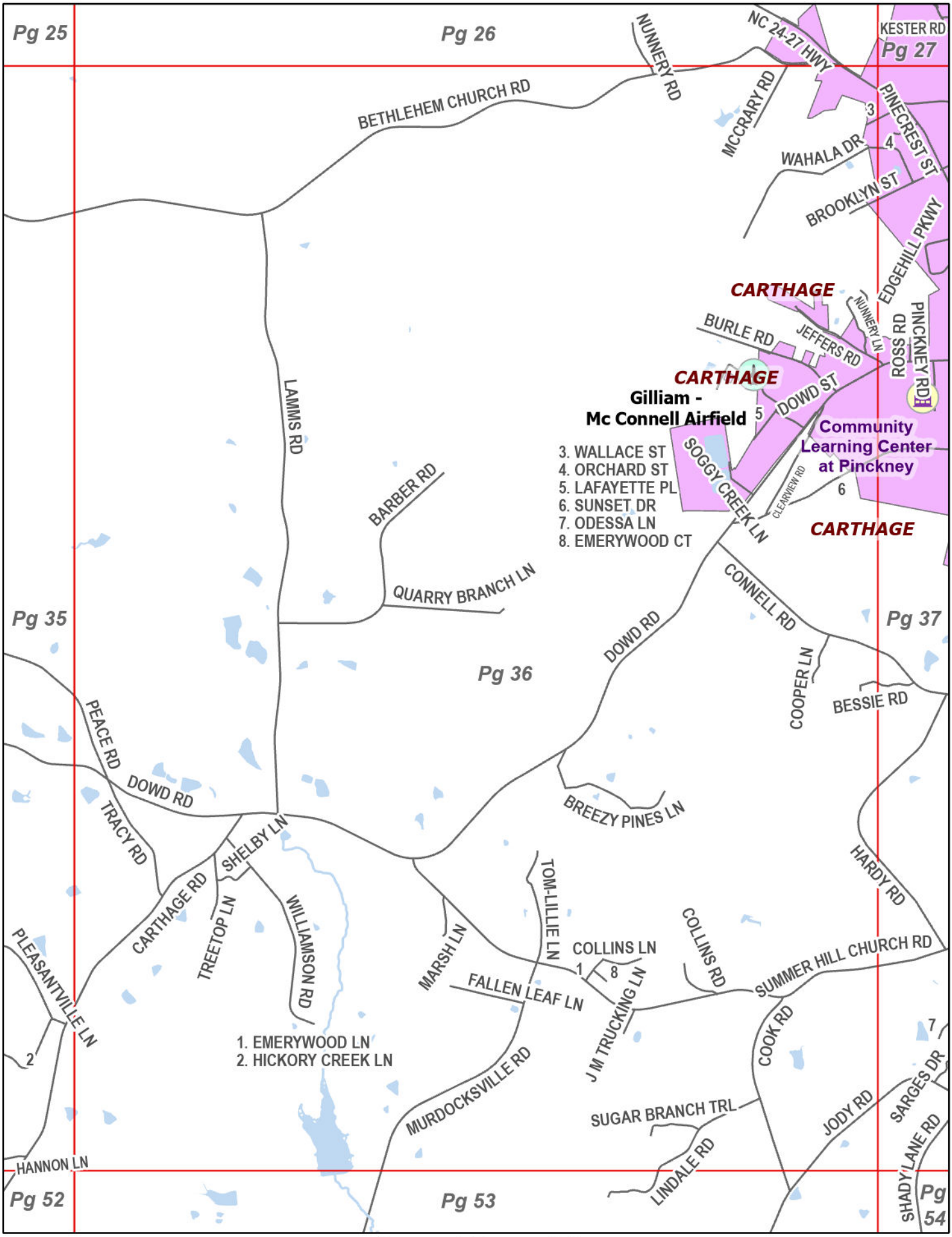

Current Page: 36

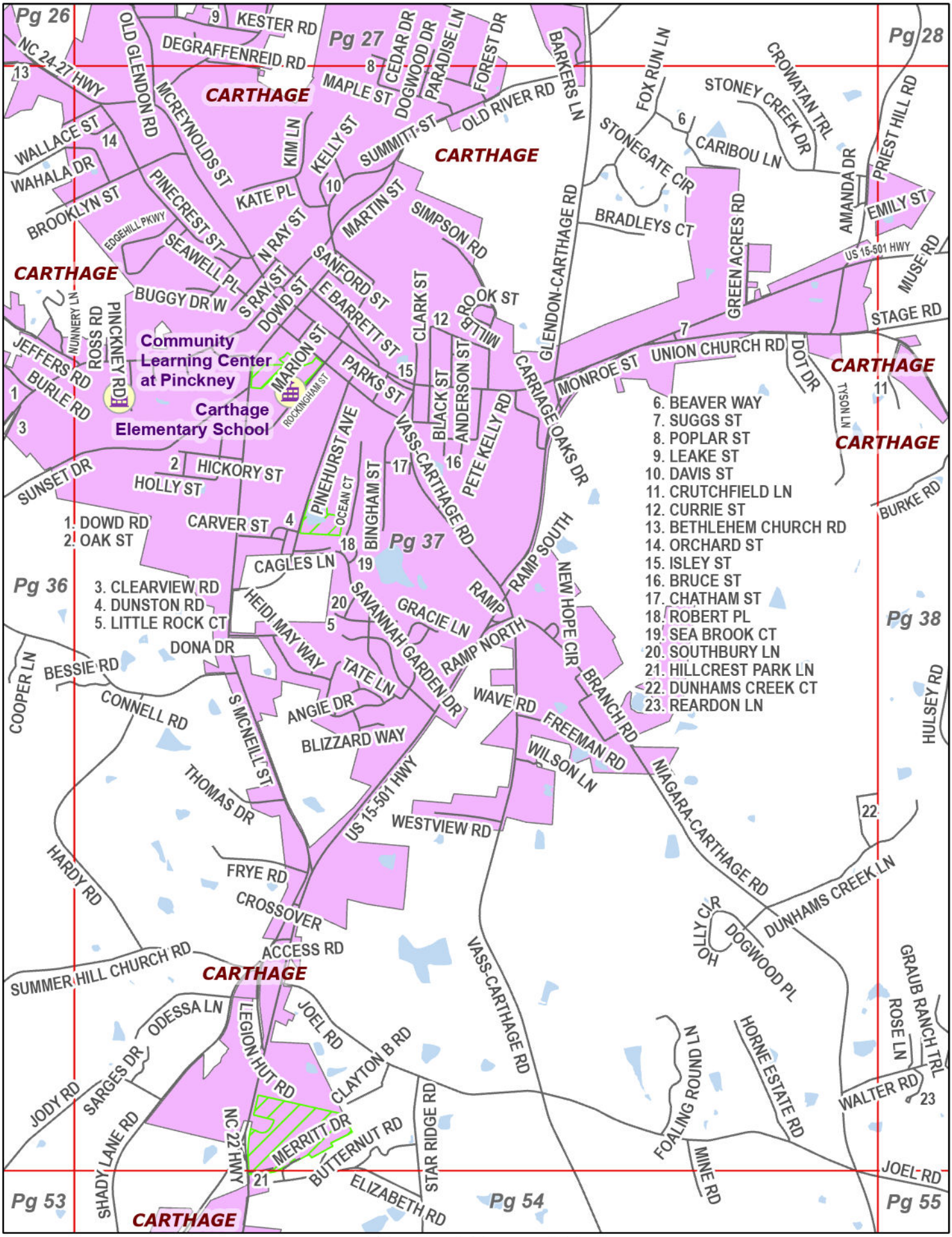

Current Page: 37

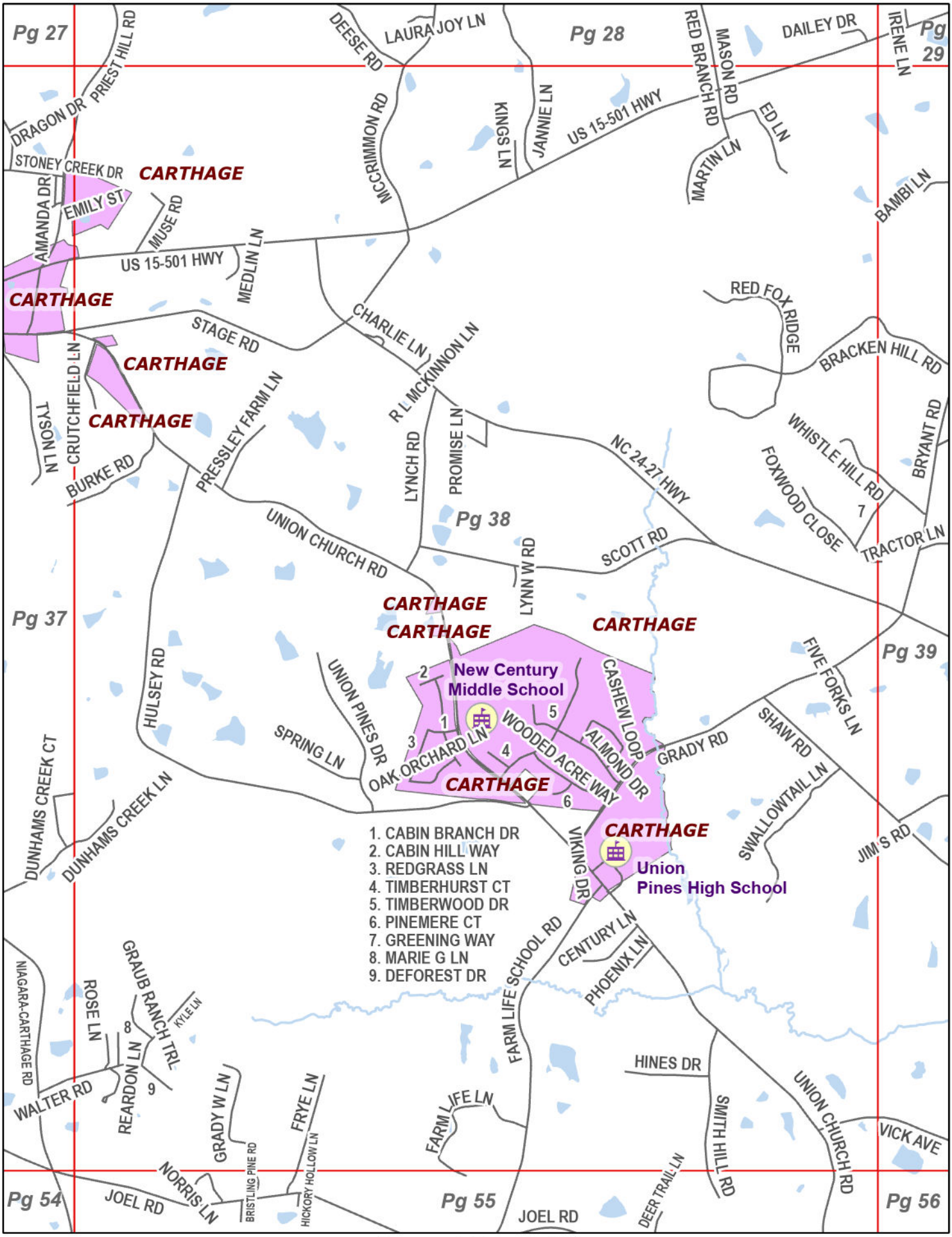

Current Page: 38

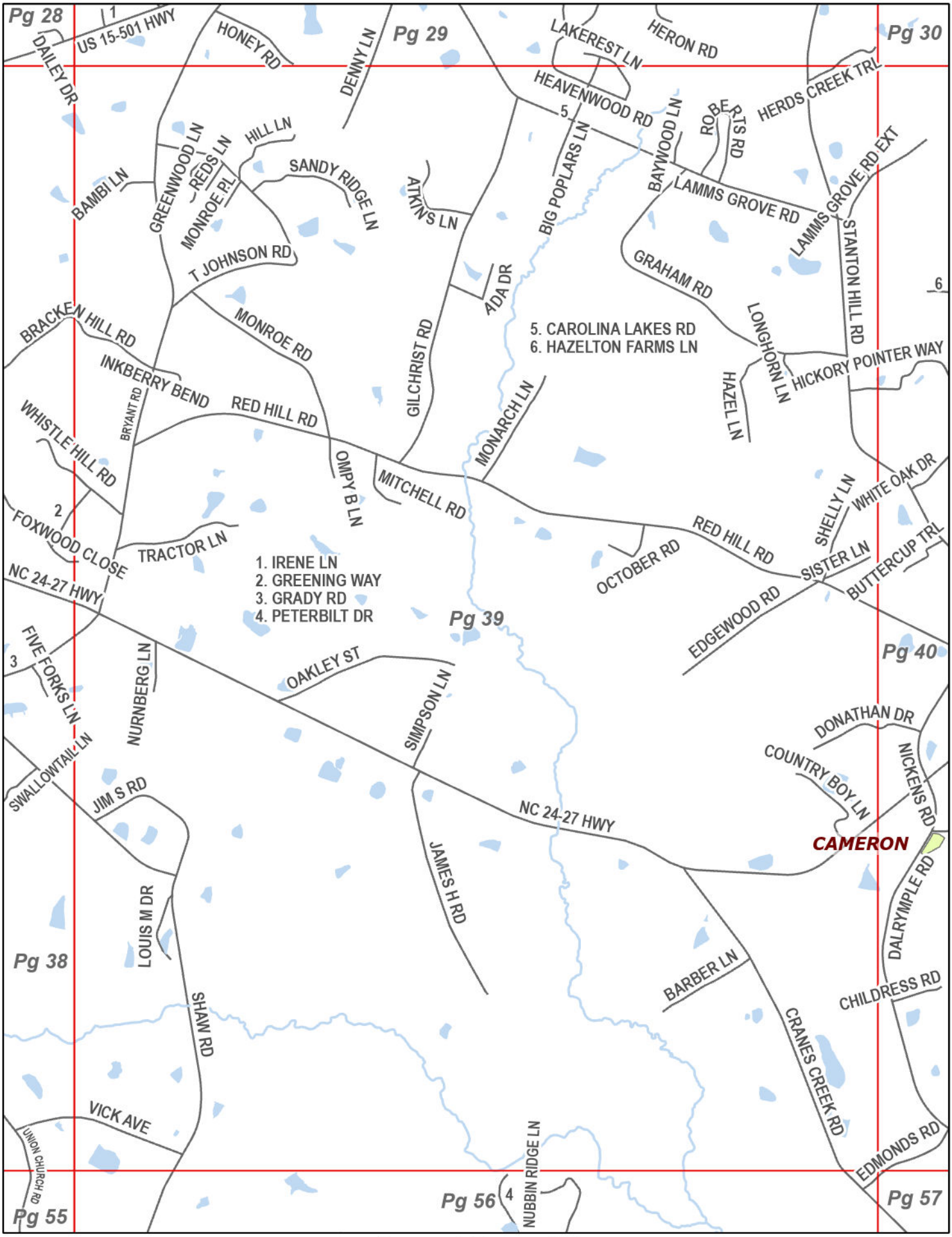

Current Page: 39

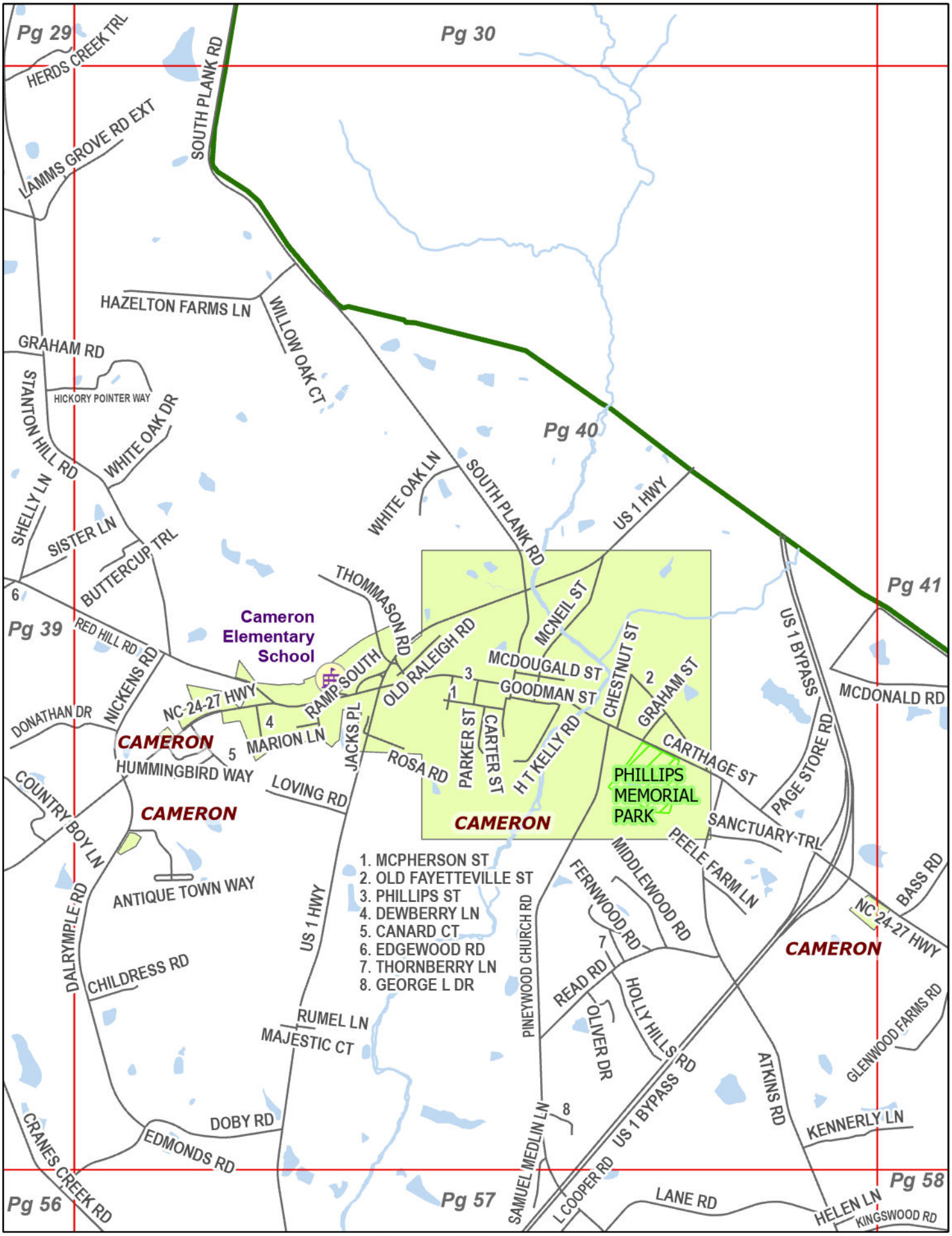

Current Page: 40

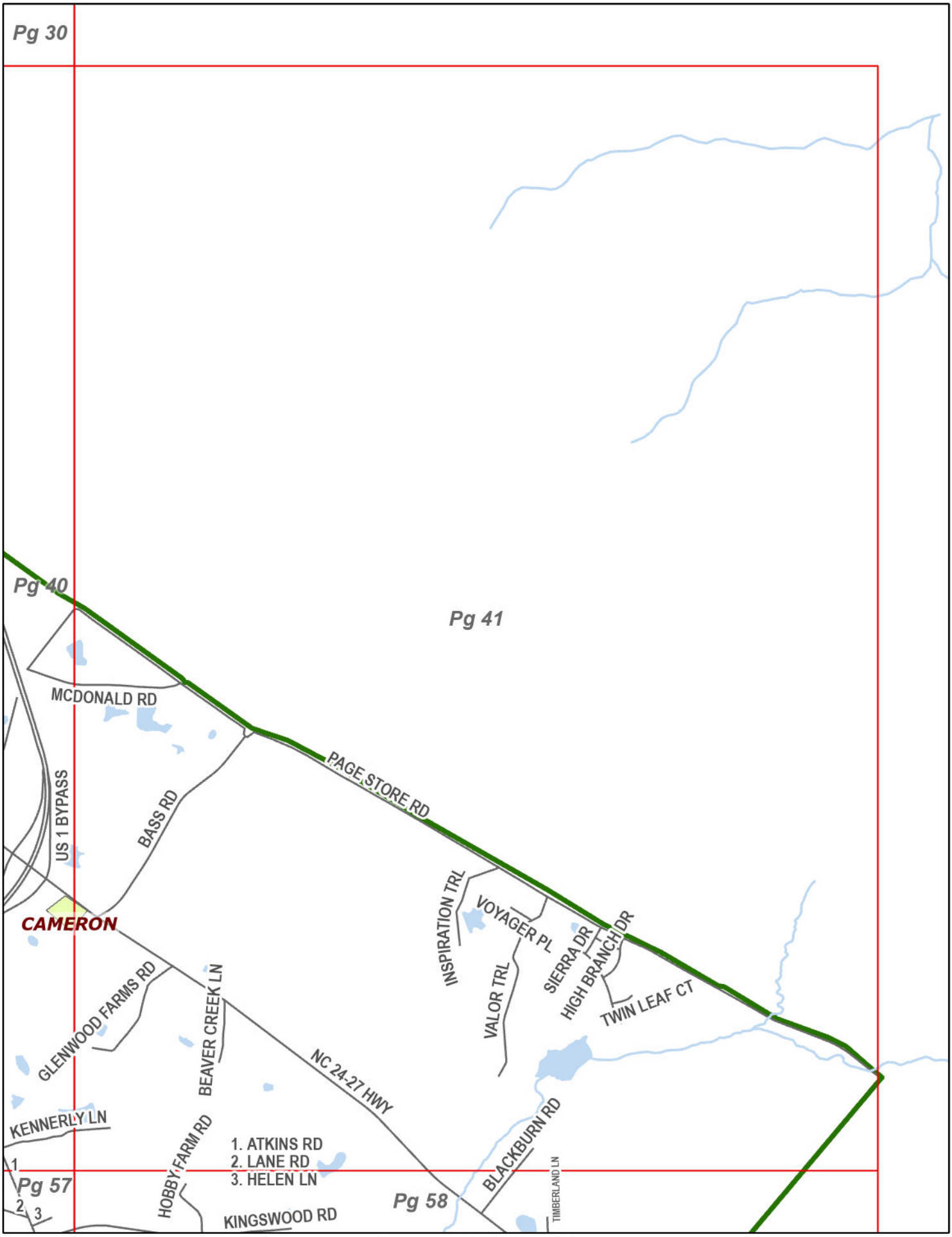

Current Page: 41

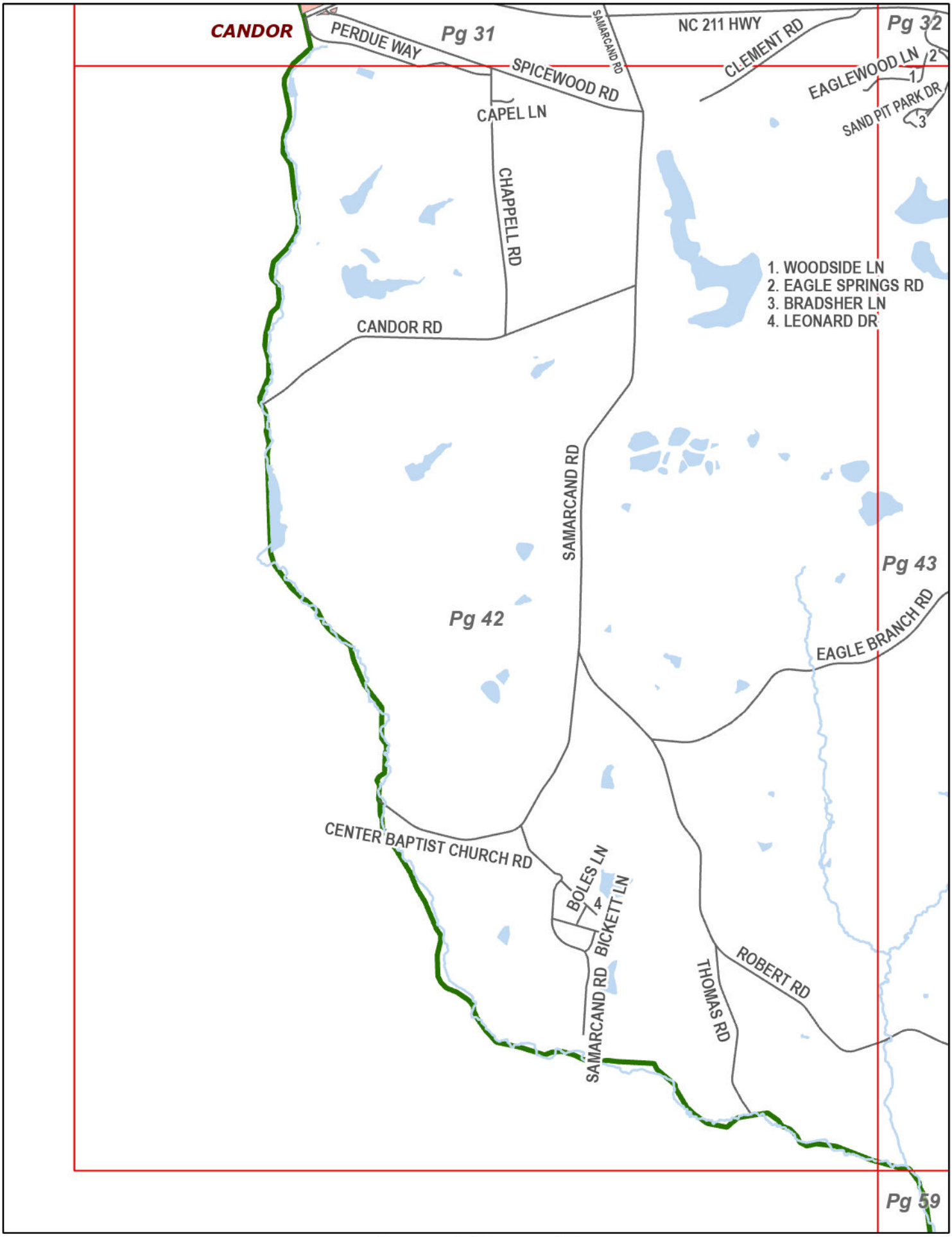

Current Page: 42

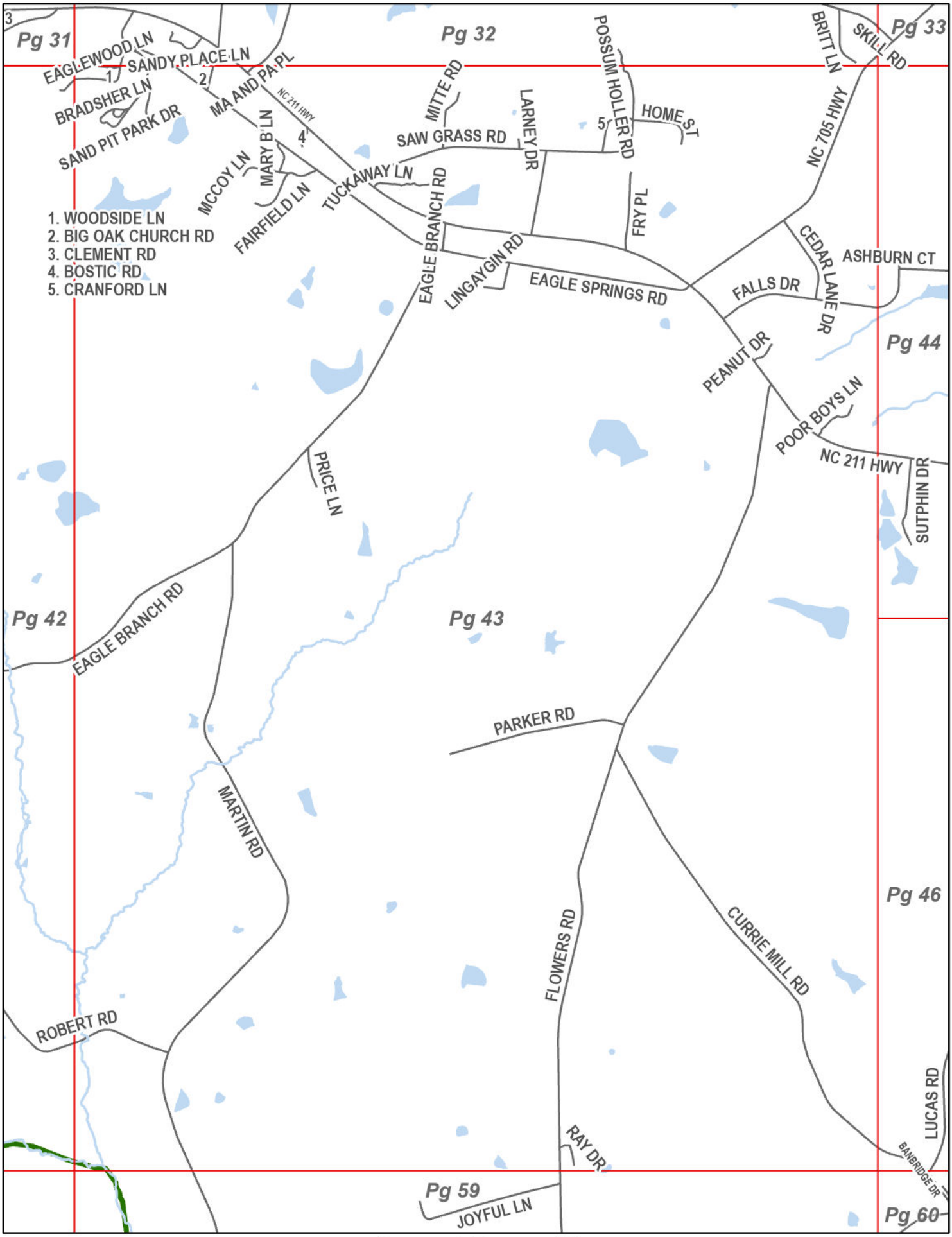

Current Page: 43

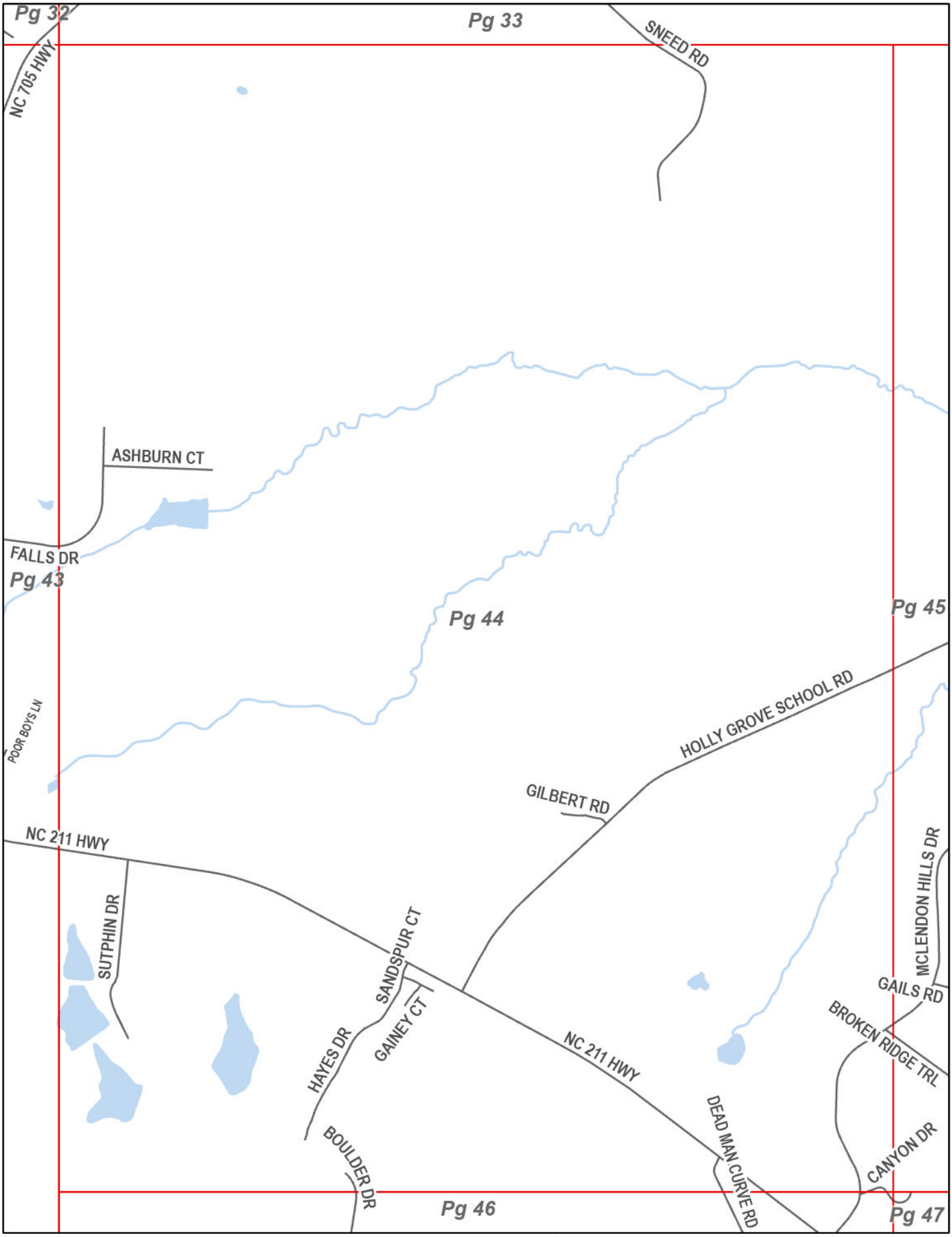
Pg 32
Pg 33
SNEED RD
NC 705 HWY
ASHBURN CT
FALLS DR
Pg 43
Pg 44
Pg 45
POOR BOYS LN
HOLLY GROVE SCHOOL RD
GILBERT RD
NC 211 HWY
SUTPHIN DR
SANDSPUR CT
GAINEY CT
HAYES DR
NC 211 HWY
MCLENDON HILLS DR
GAILS RD
BROKEN RIDGE TRL
DEAD MAN CURVE RD
CANYON DR
BOULDER DR
Pg 46
Pg 47

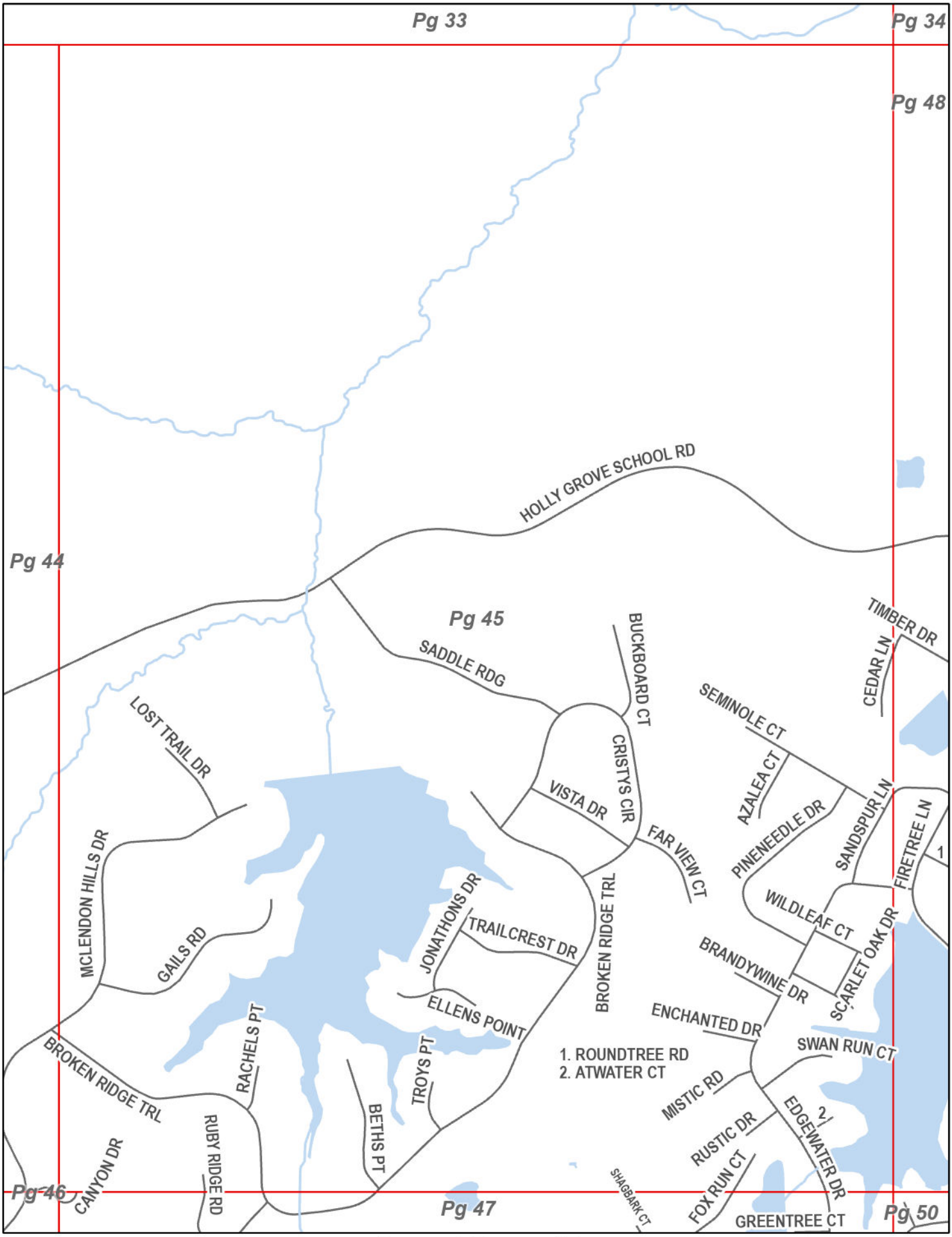

Current Page: 45

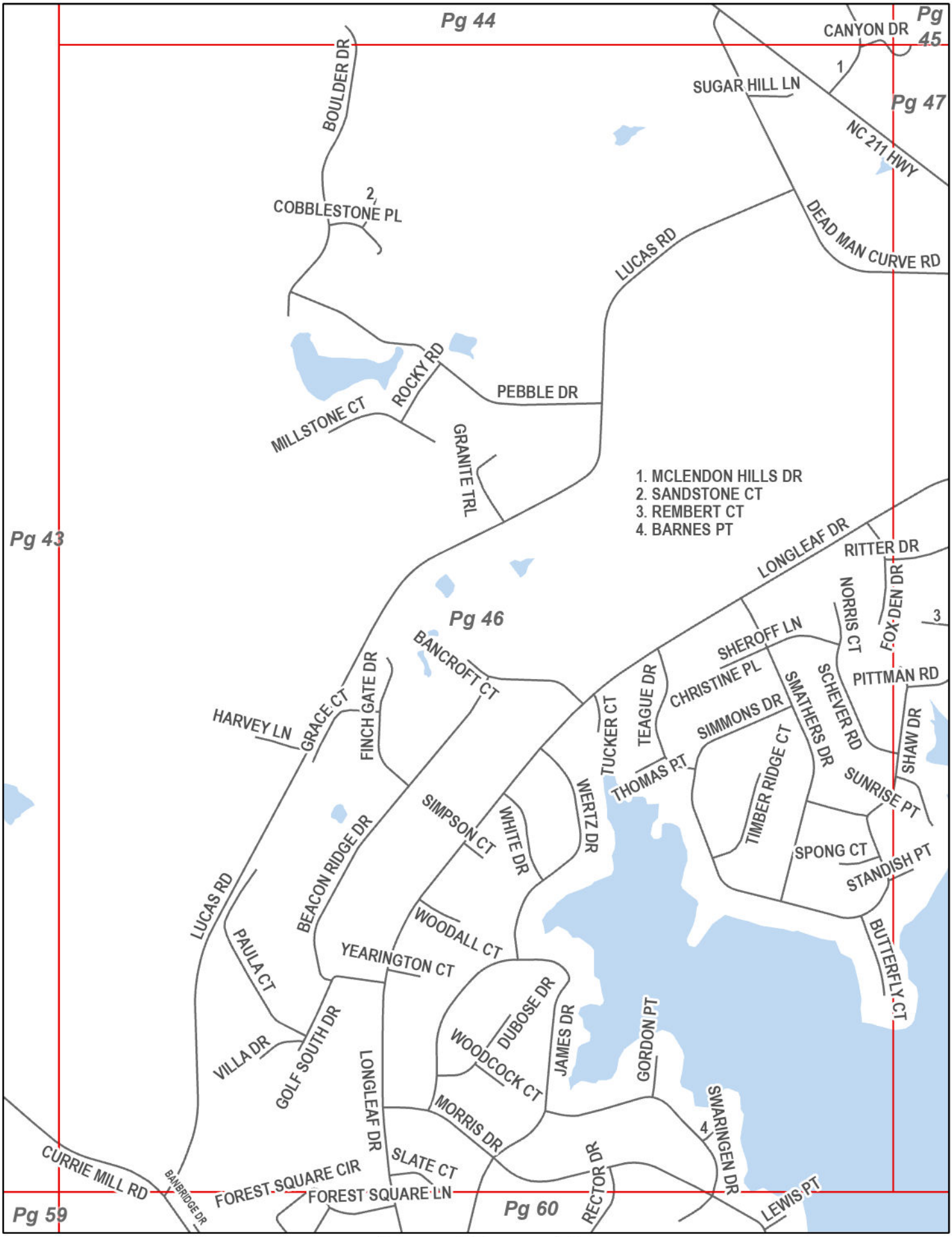

Current Page: 46

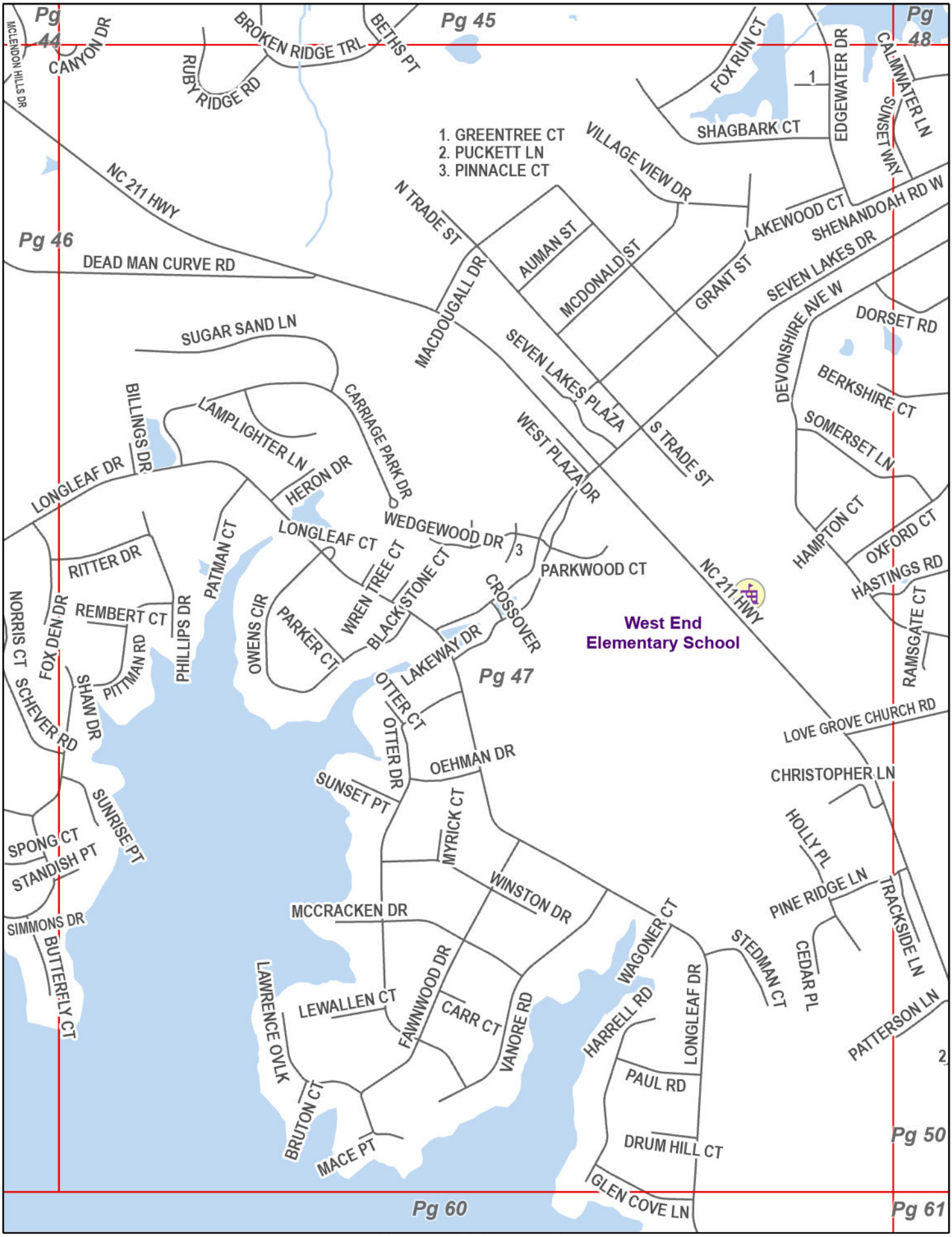

Current Page: 47

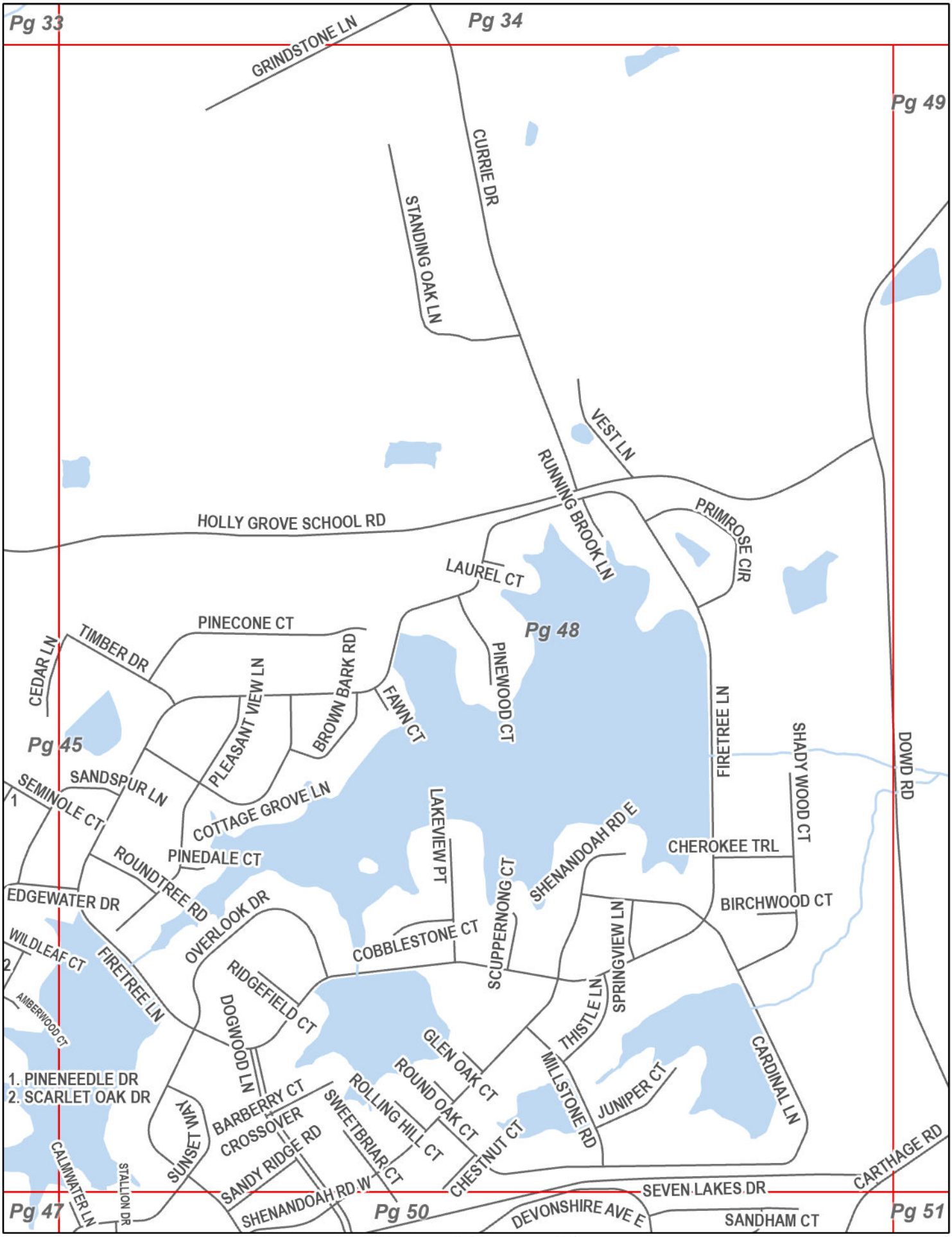

Current Page: 48

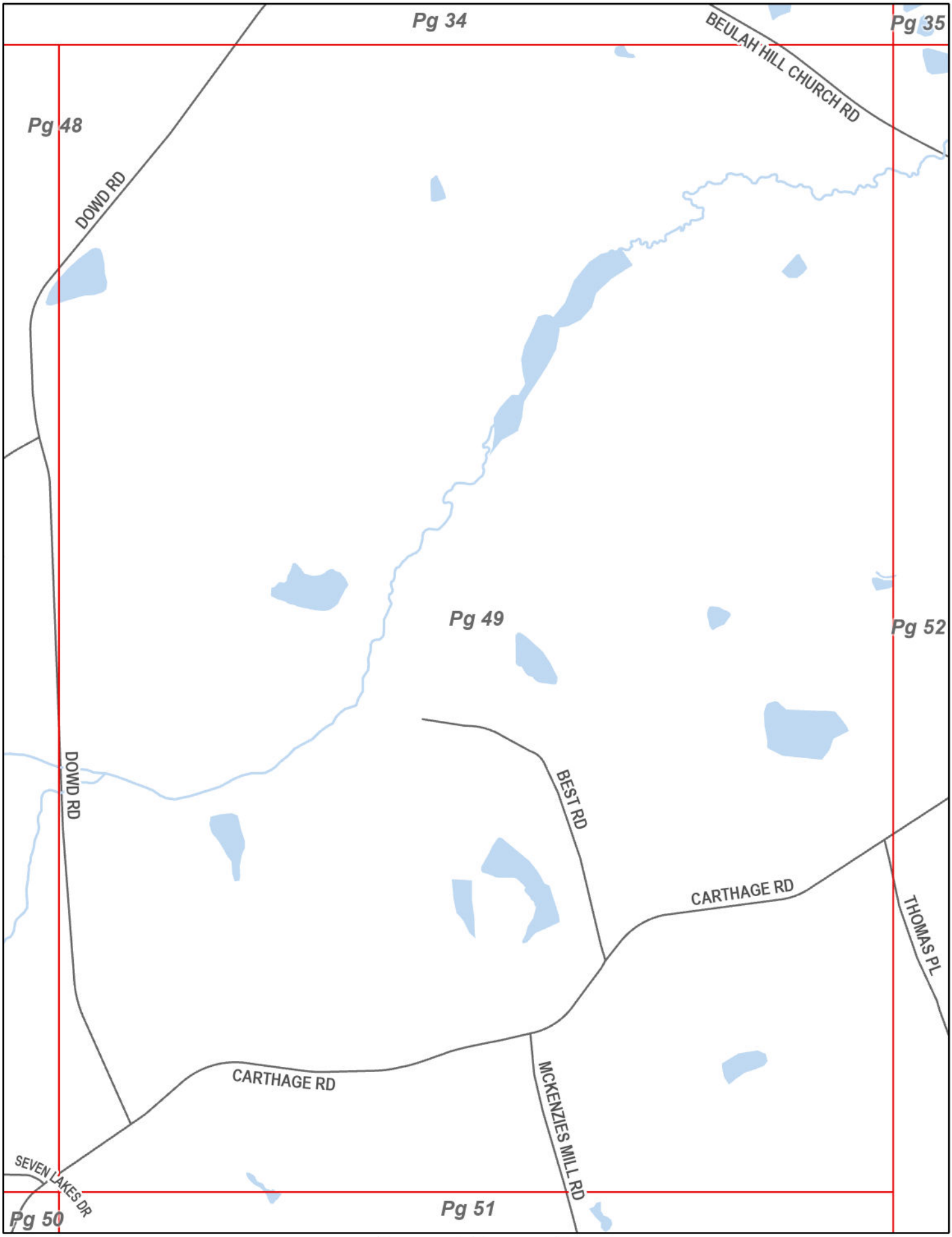

Current Page: 49

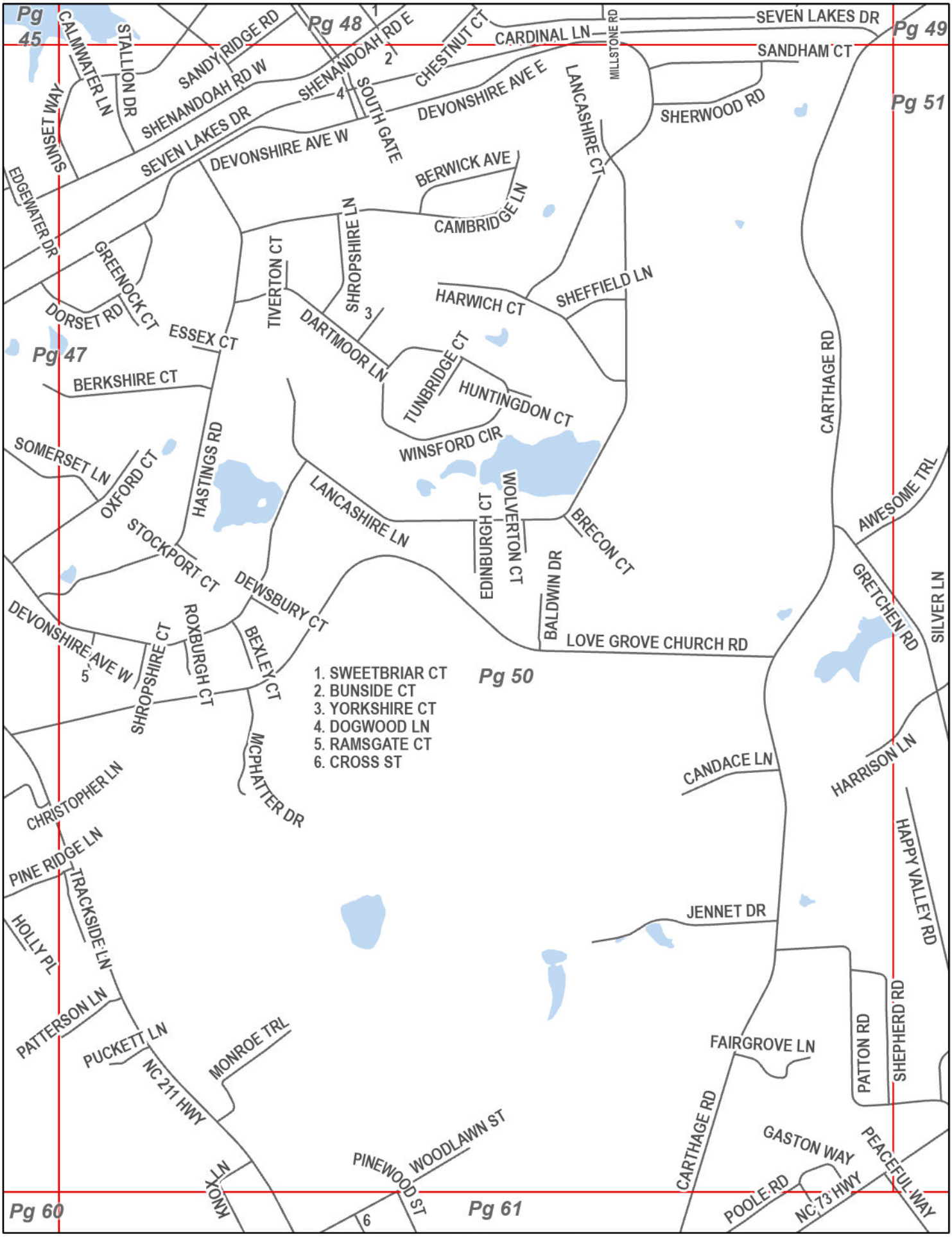

Current Page: 50

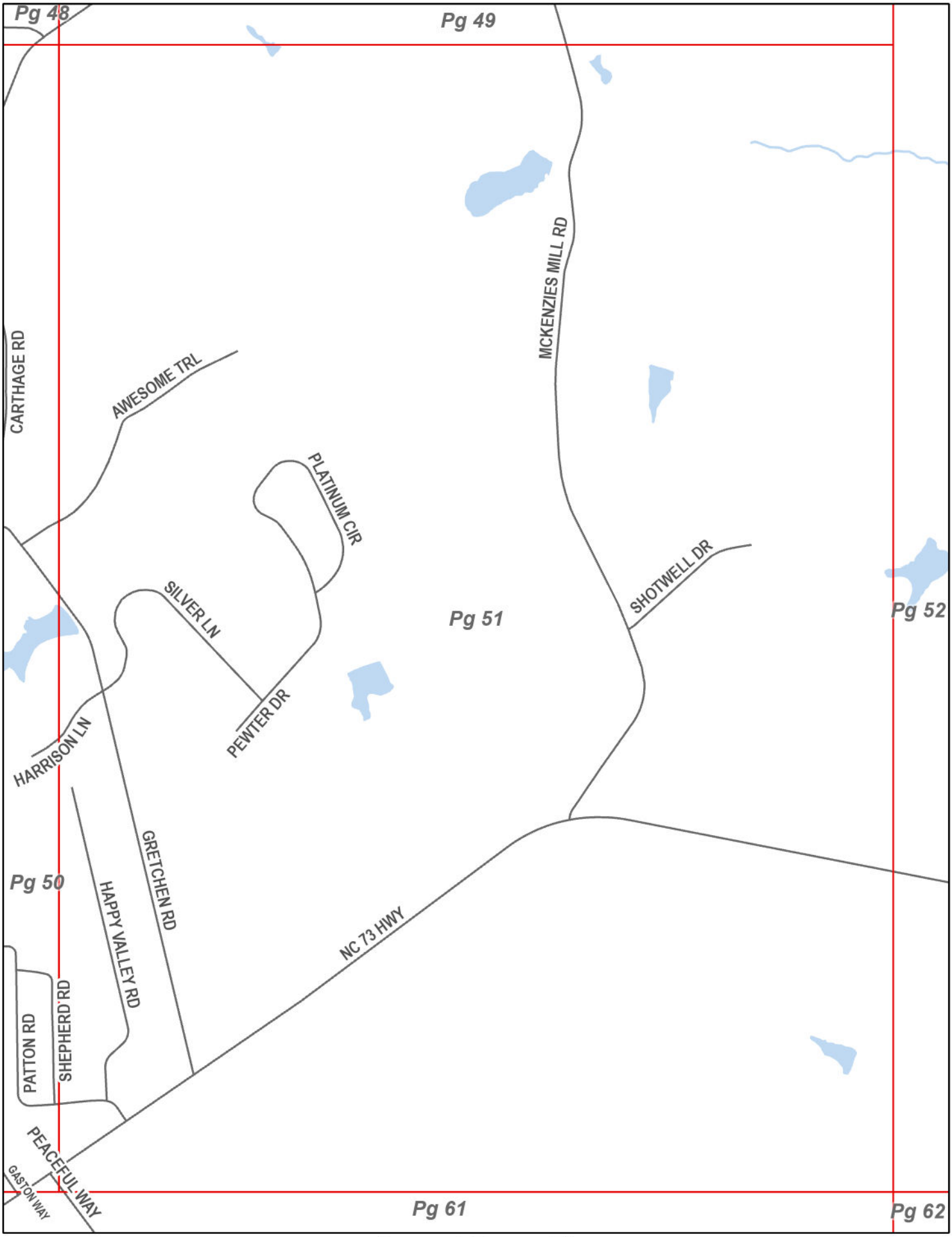

Current Page: 51

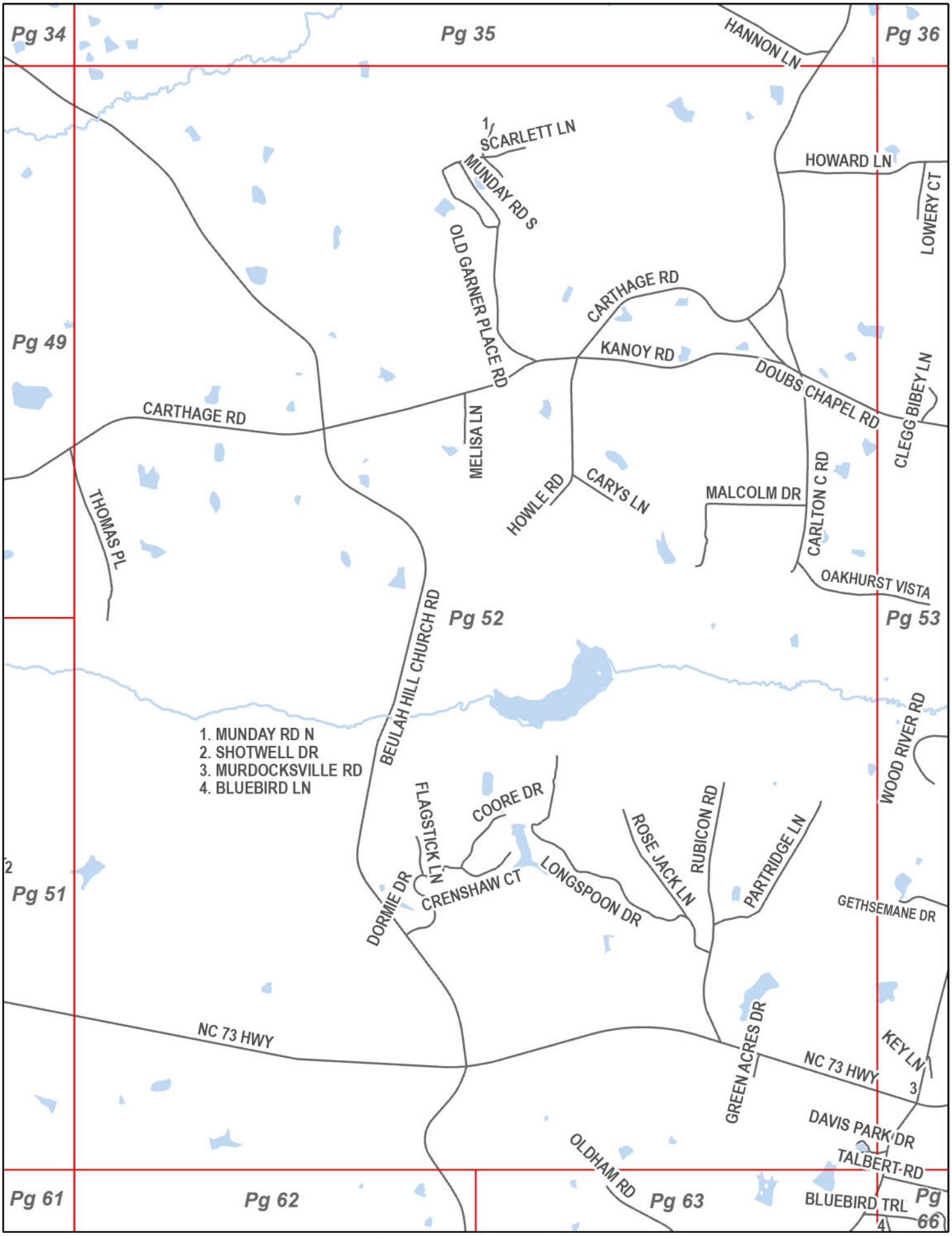

Current Page: 52

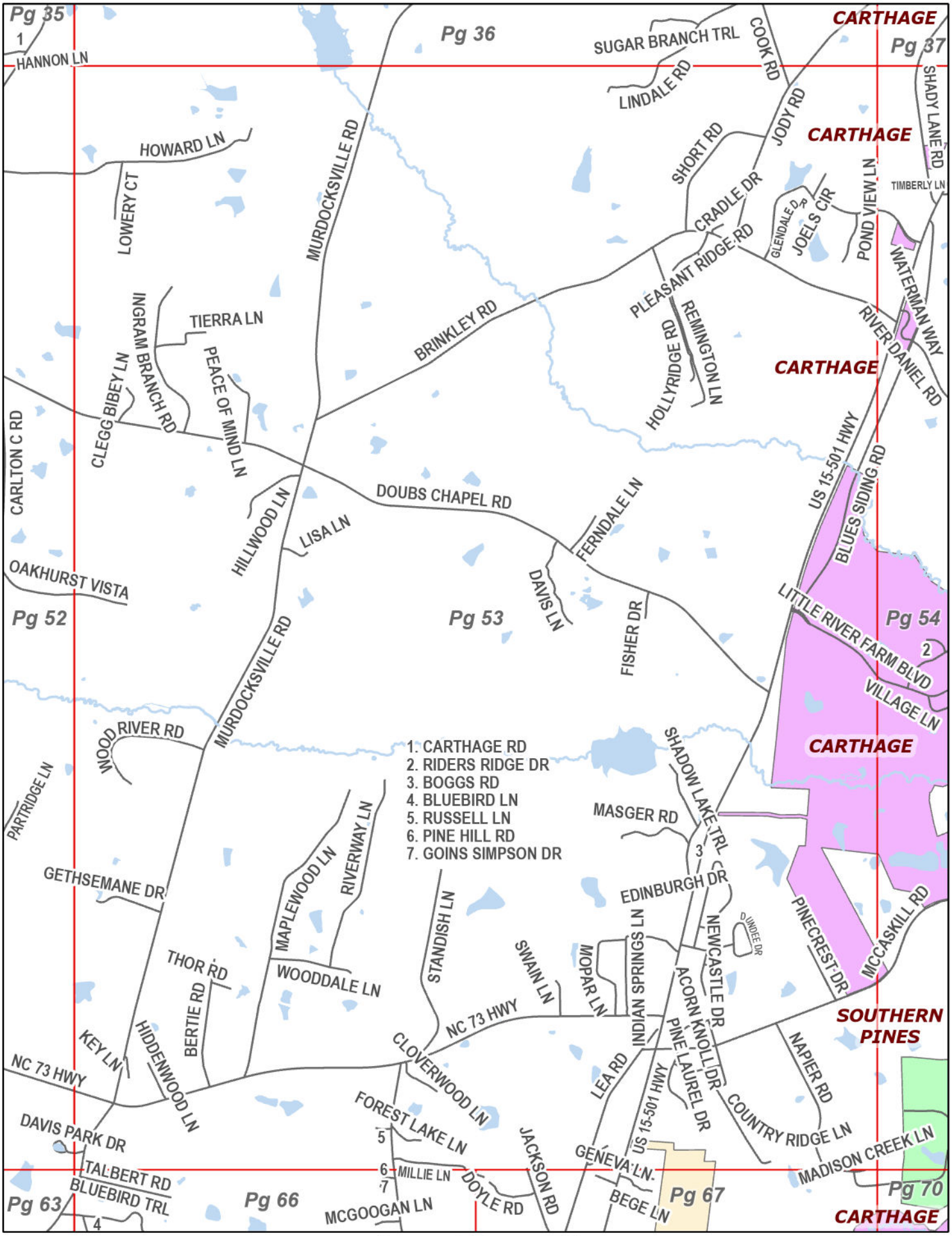

Current Page: 53

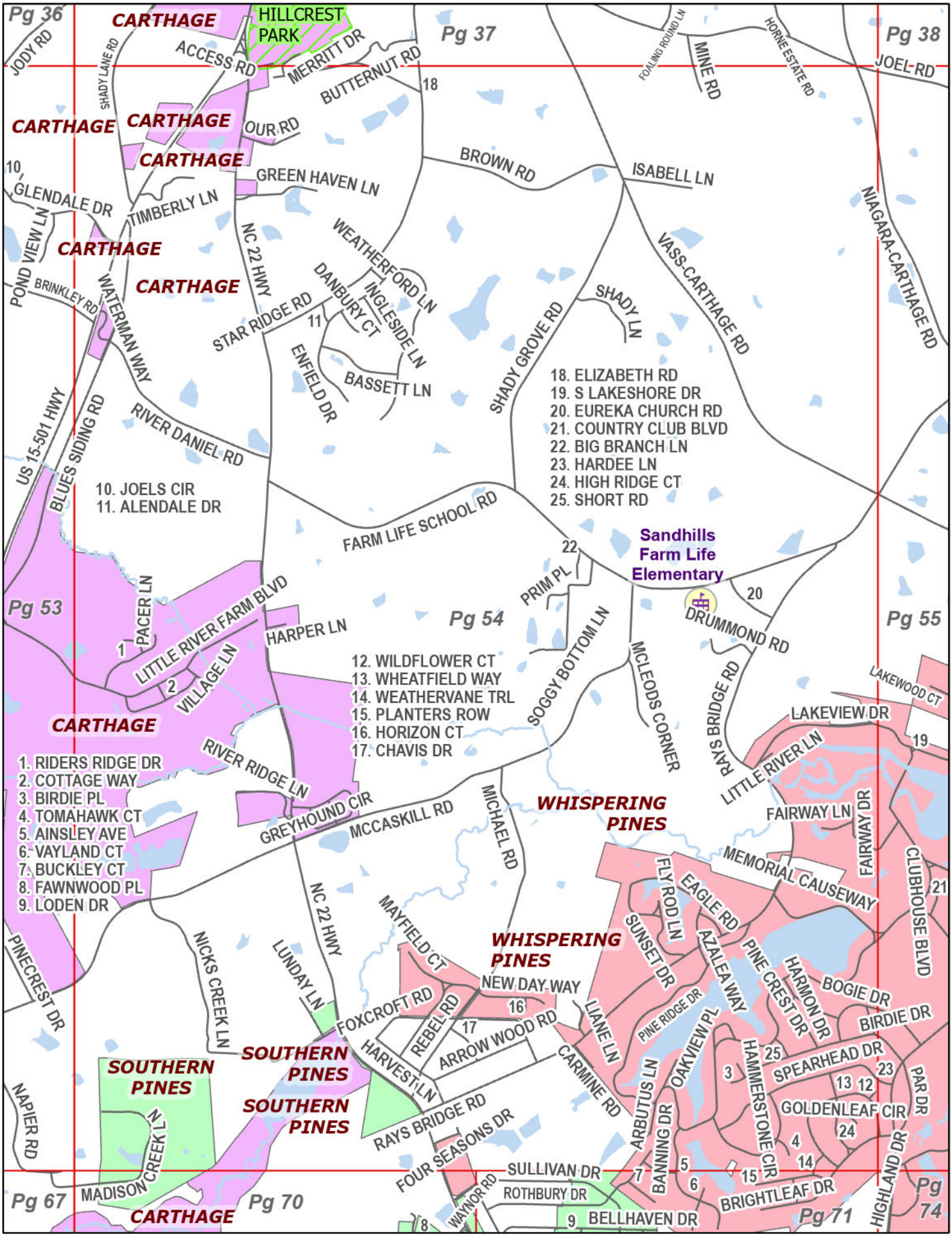

Current Page: 54

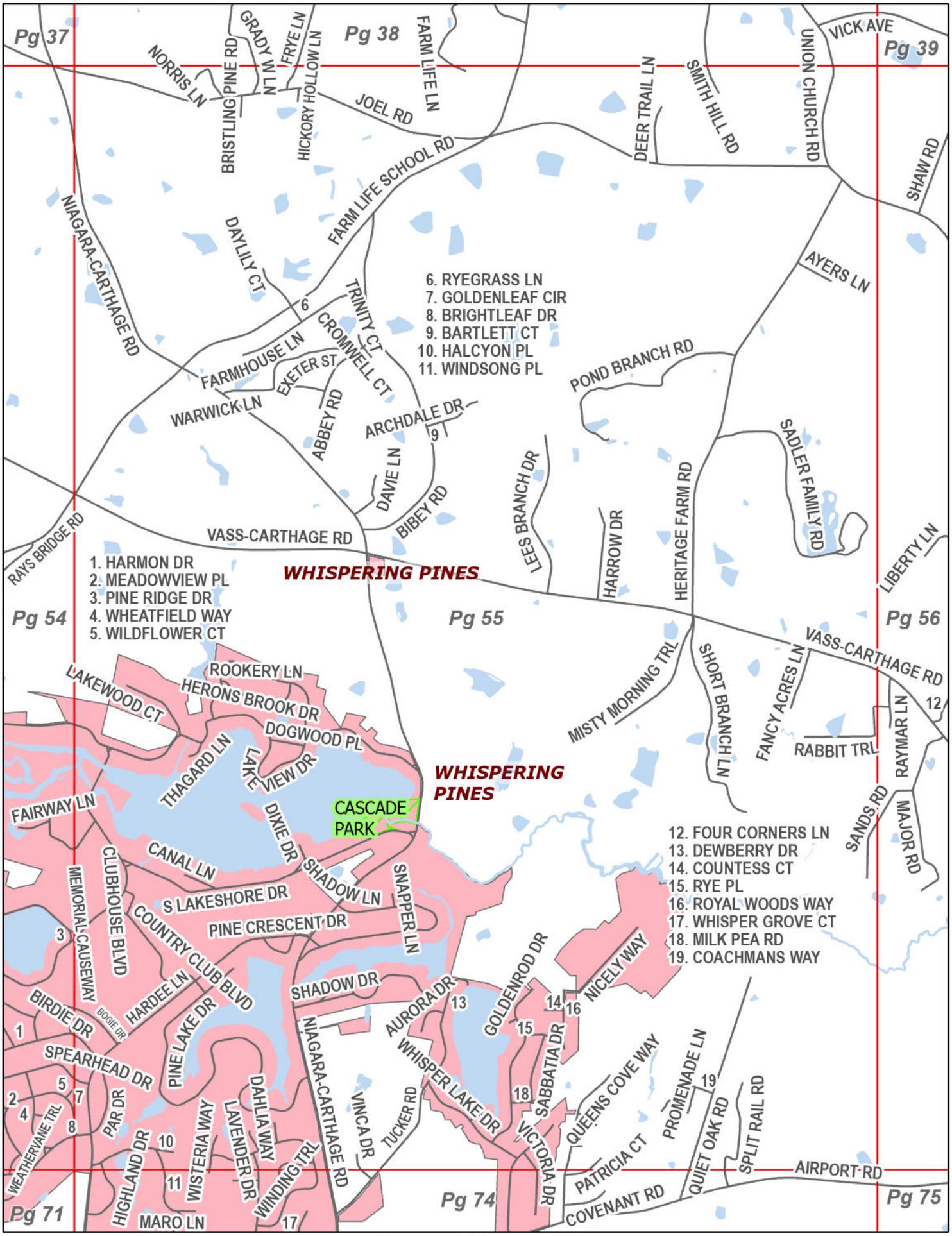

Current Page: 55

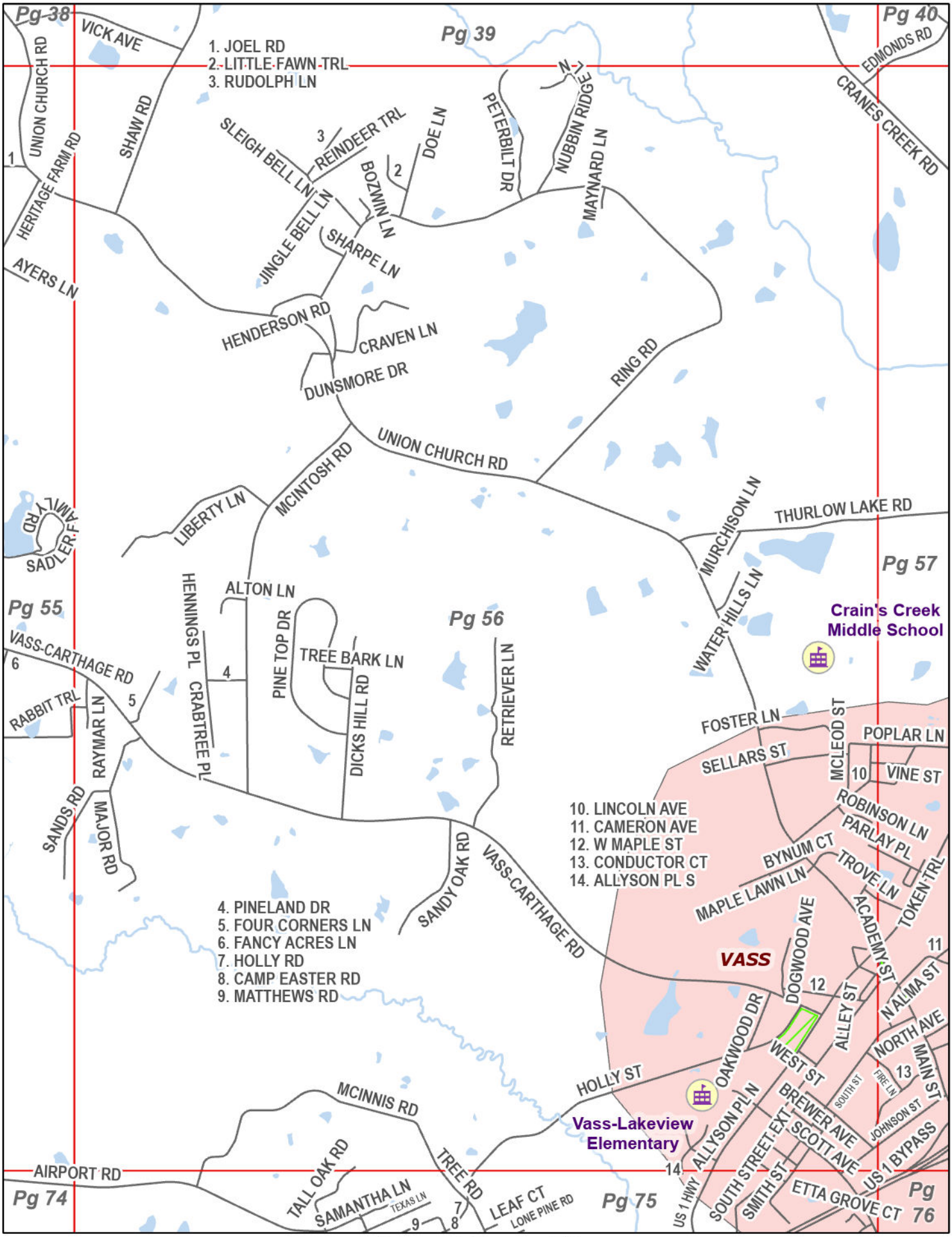

Current Page: 56

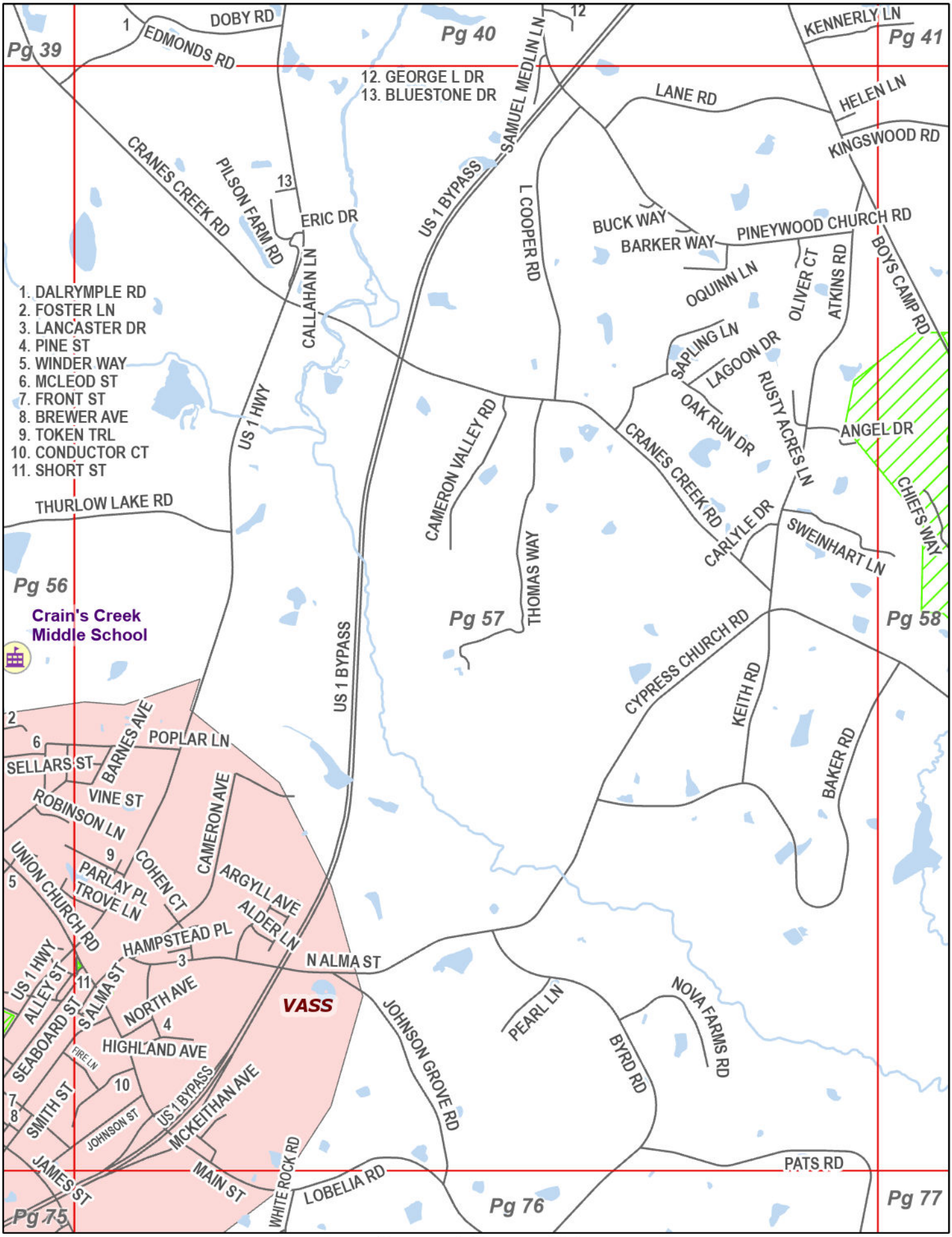

Current Page: 57

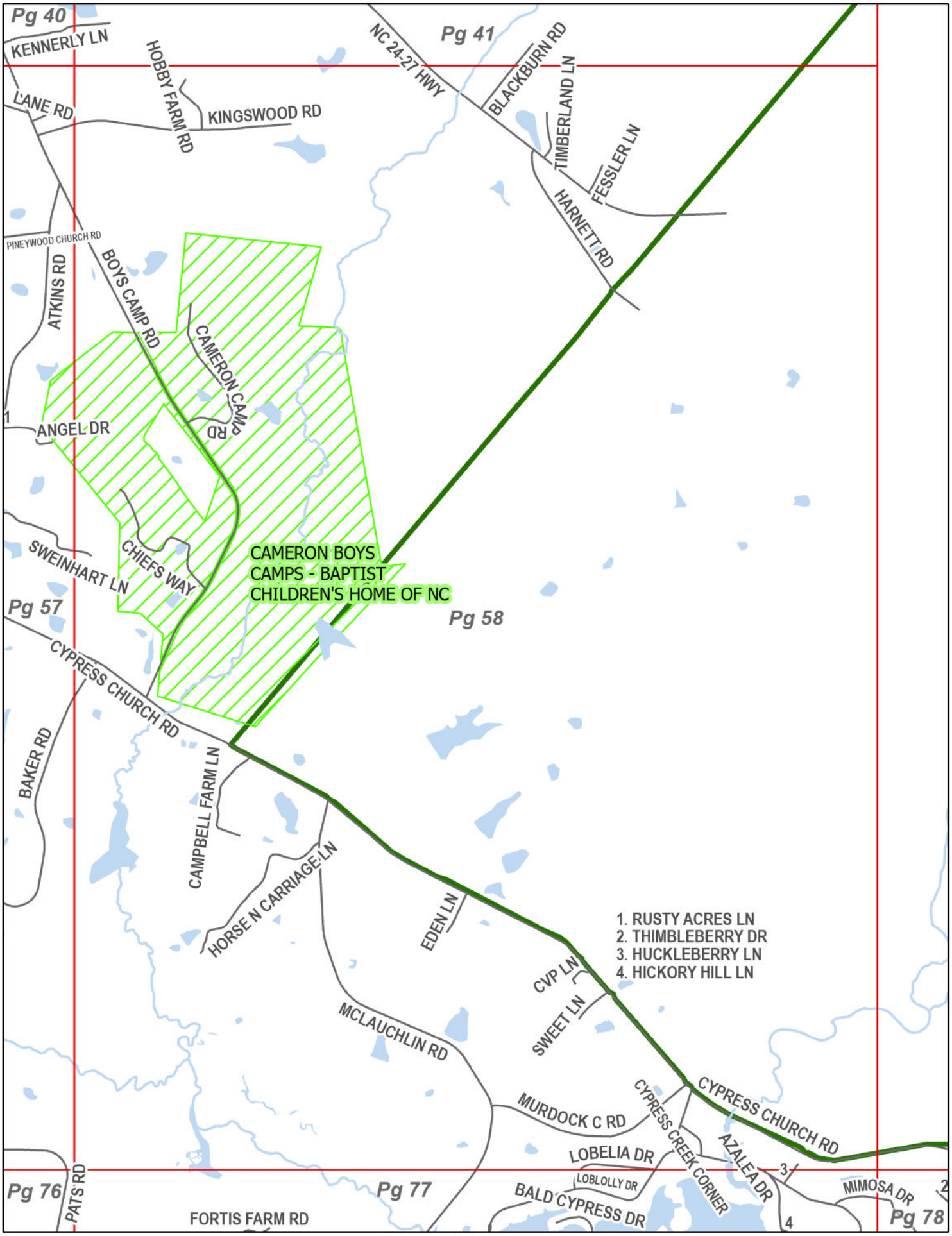

Current Page: 58

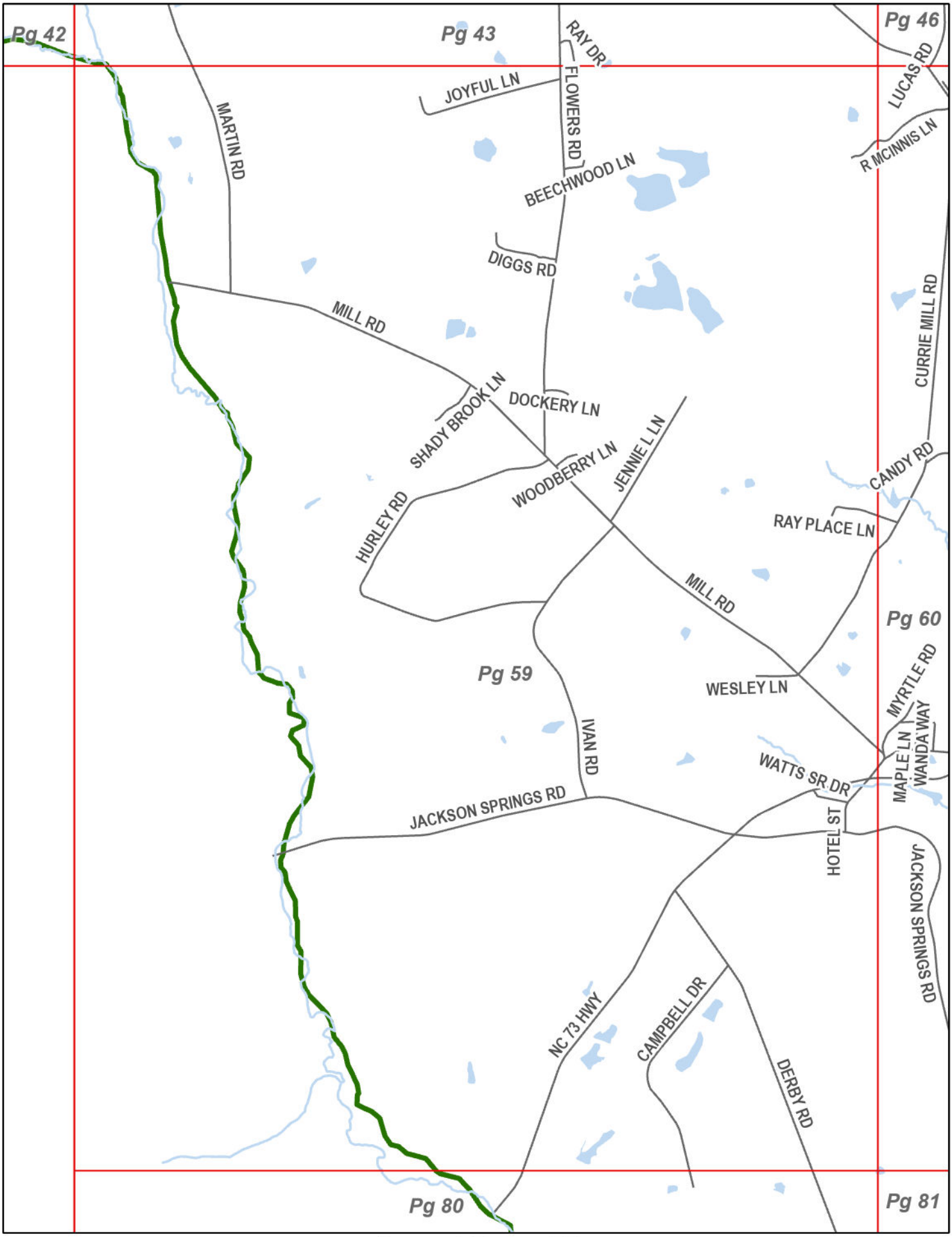
Pg 42
Pg 43
Pg 46
Pg 59
Pg 60
Pg 80
Pg 81
RAY DR
FLOWERS RD
JOYFUL LN
LUCAS RD
R MCINNIS LN
MARTIN RD
BEECHWOOD LN
DIGGS RD
MILL RD
CURRIE MILL RD
SHADY BROOK LN
DOCKERY LN
JENNIE L LN
WOODBERRY LN
CANDY RD
HURLEY RD
RAY PLACE LN
MILL RD
WESLEY LN
MYRTLE RD
WANDA WAY
MAPLE LN
IVAN RD
WATTS SR DR
JACKSON SPRINGS RD
HOTEL ST
JACKSON SPRINGS RD
NC 73 HWY
CAMPBELL DR
DERBY RD

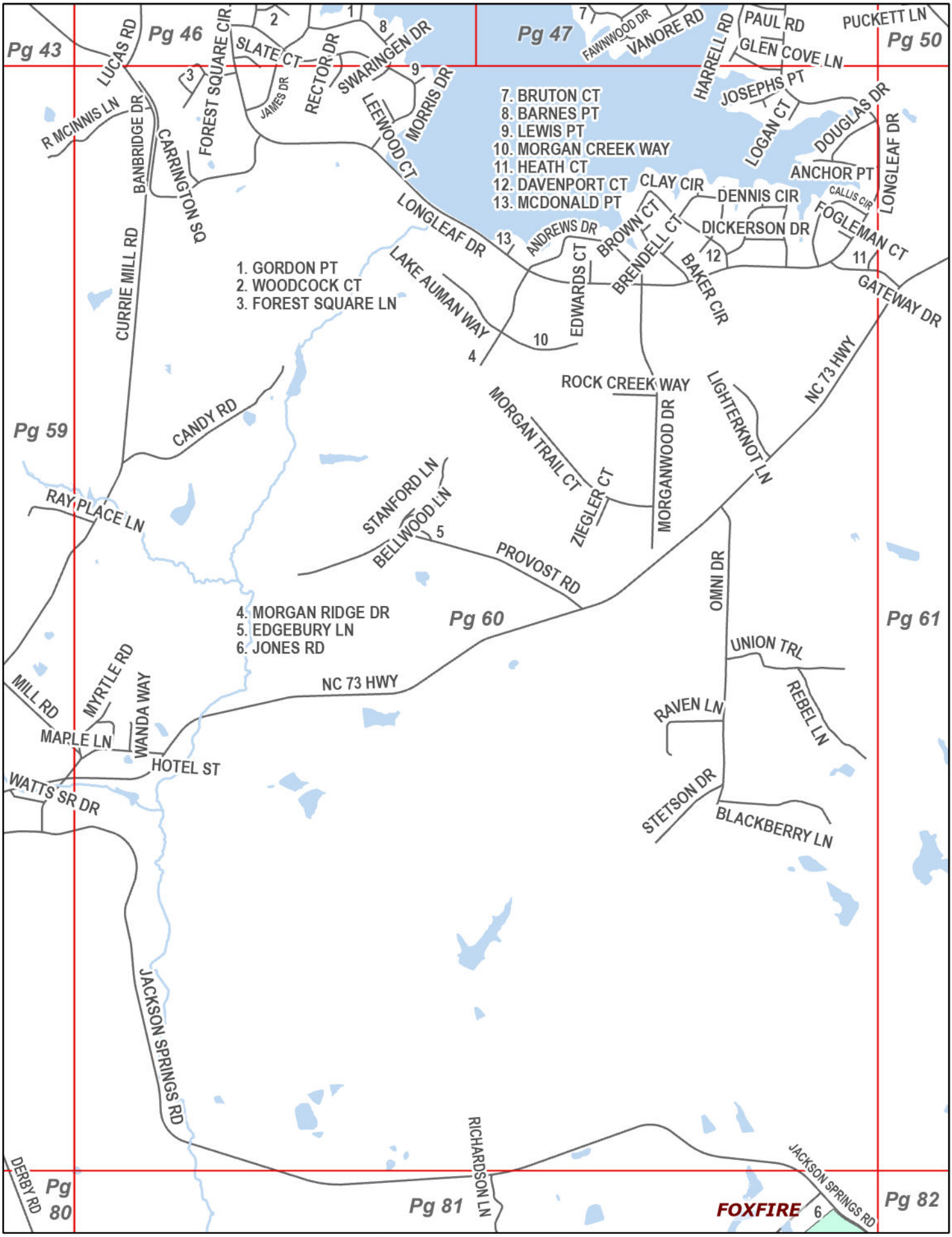

Current Page: 60

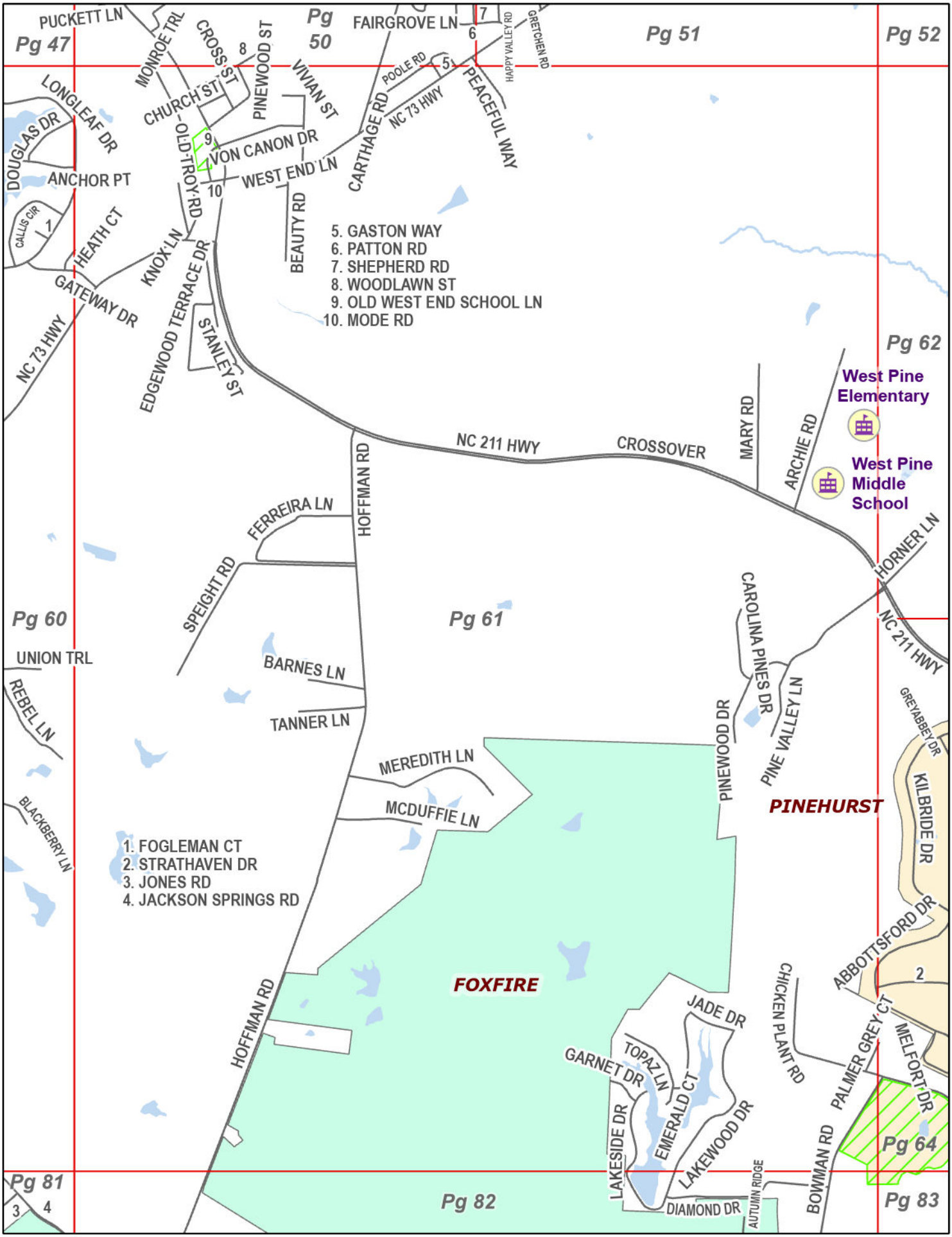

Current Page: 61

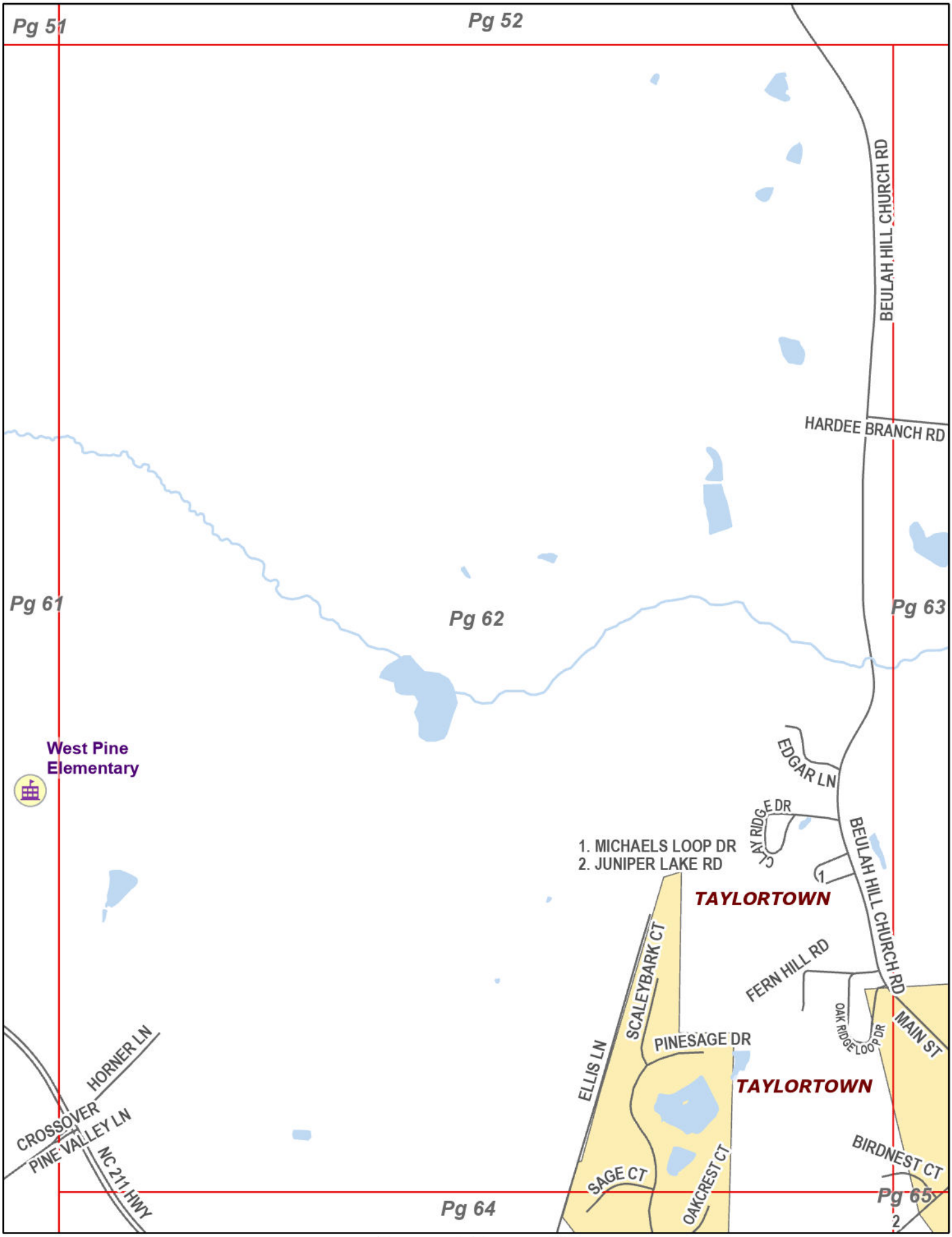
Pg 51
Pg 52
Pg 61
Pg 62
Pg 63
Pg 64
Pg 65
BEULAH HILL CHURCH RD
HARDEE BRANCH RD
West Pine Elementary
EDGAR LN
CLAY RIDGE DR
1. MICHAELS LOOP DR
2. JUNIPER LAKE RD
TAYLORTOWN
FERN HILL RD
OAK RIDGE LOOP DR
MAIN ST
SCALEYBARK CT
PINESAGE DR
ELLIS LN
TAYLORTOWN
HORNER LN
CROSSOVER
PINE VALLEY LN
NC 211 HWY
SAGE CT
OAKCREST CT
BIRDNEST CT

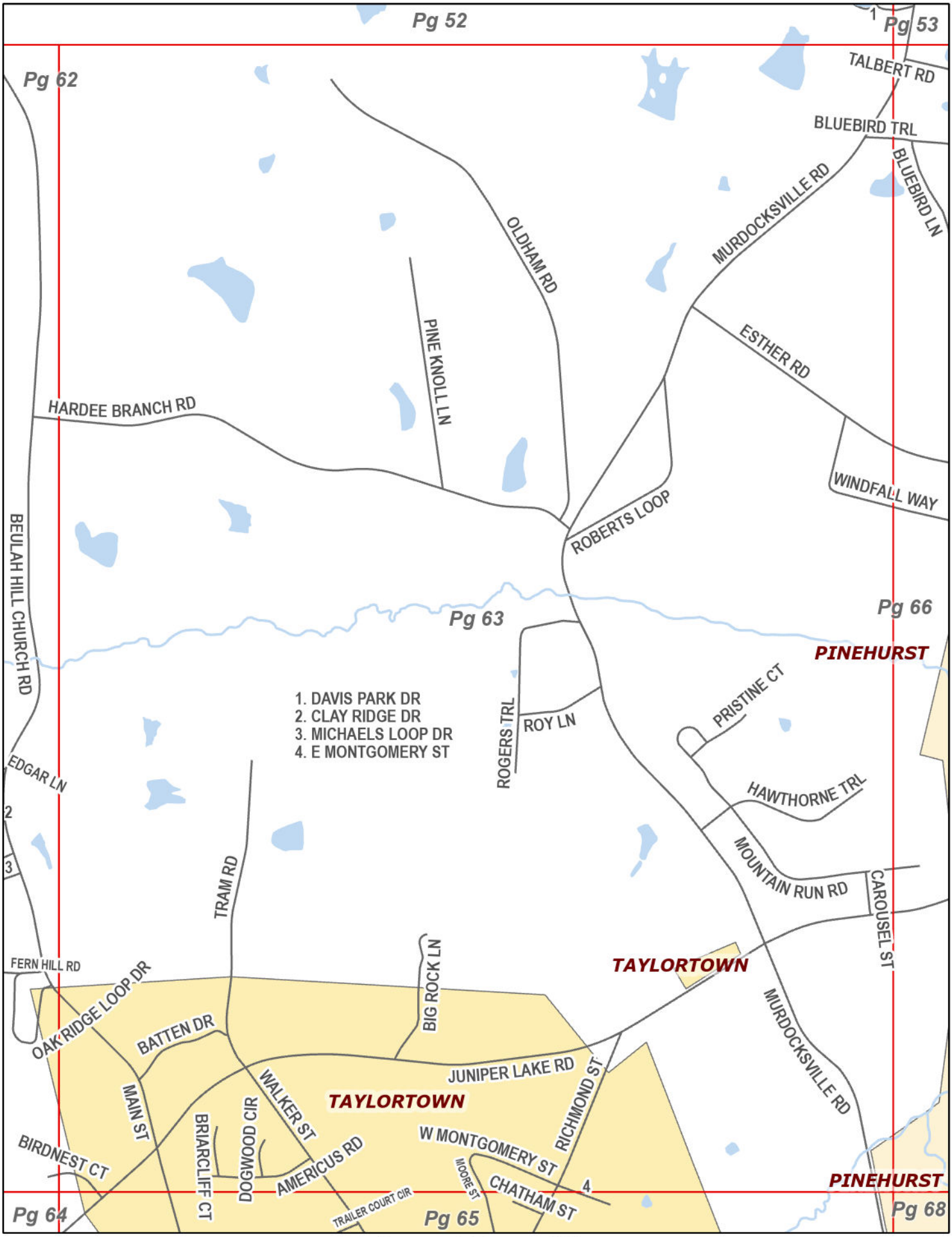

Current Page: 63

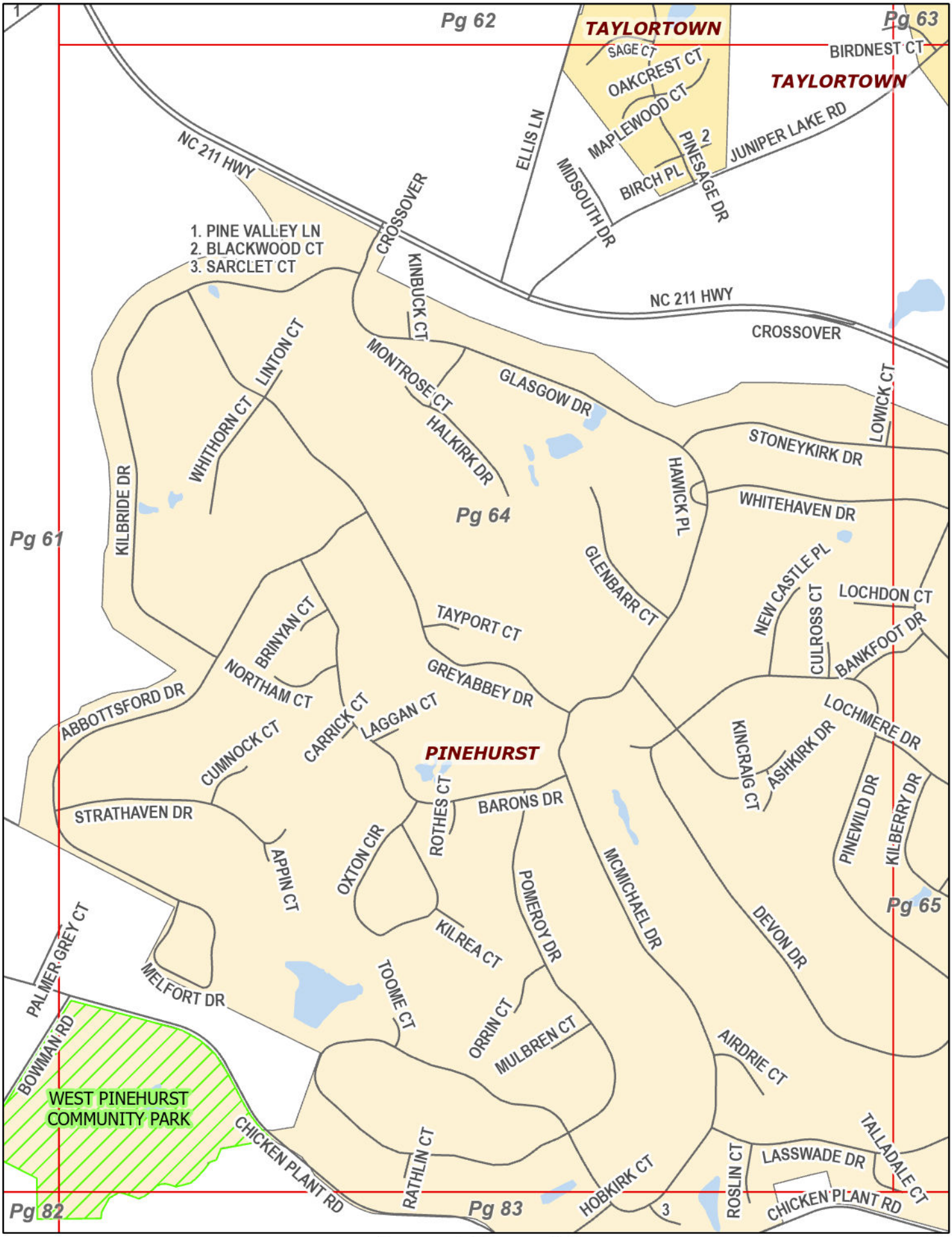

Current Page: 64

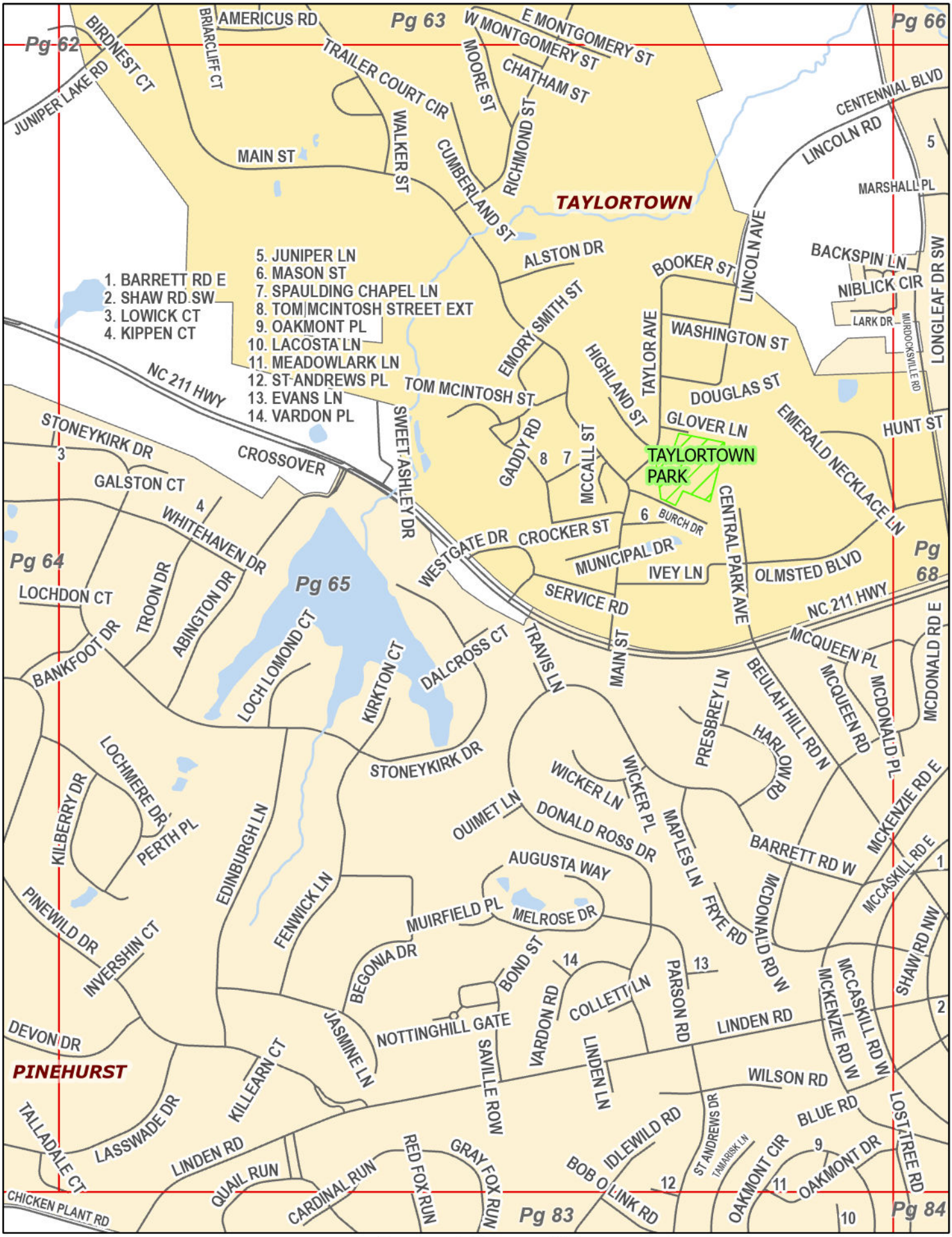

Current Page: 65

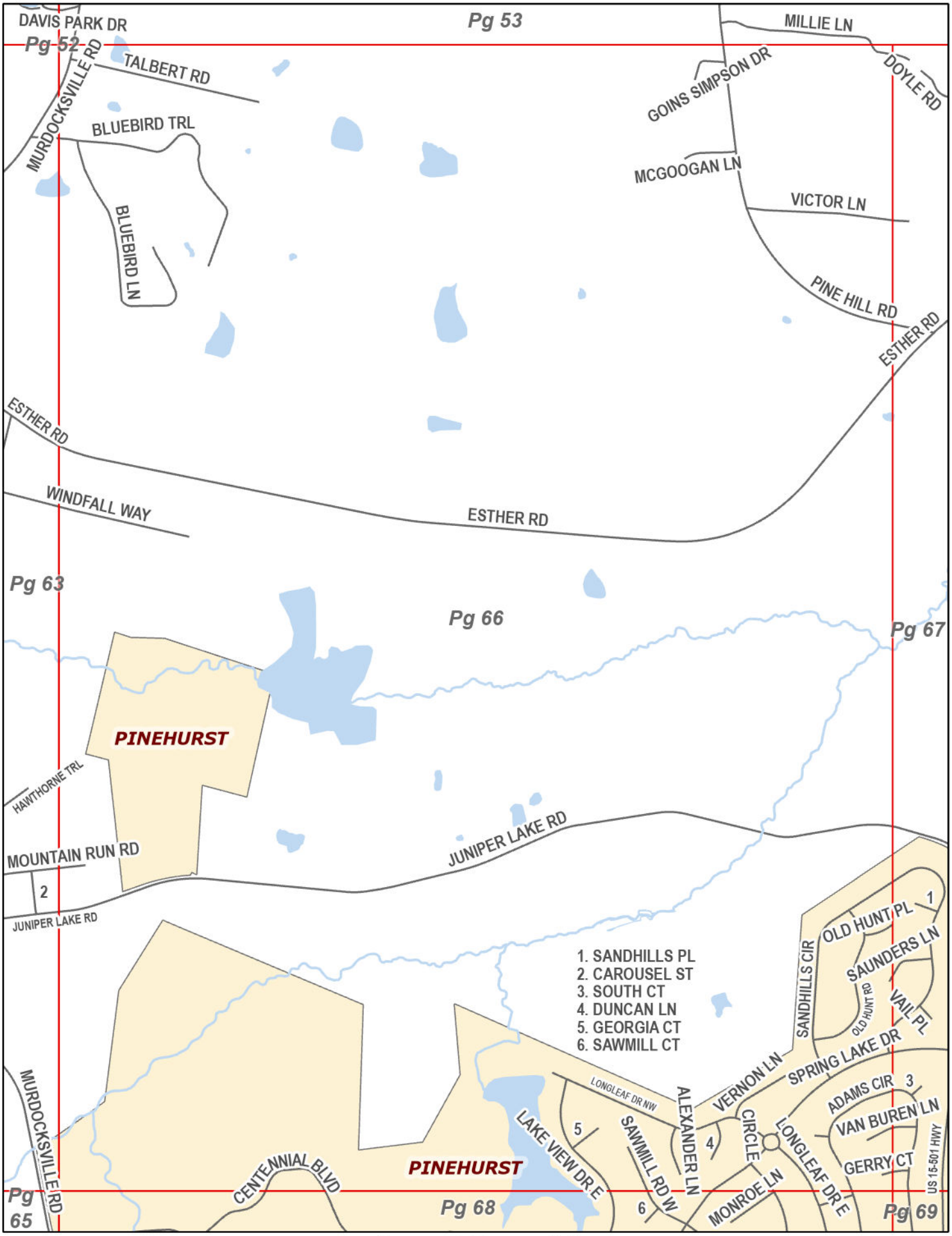

Current Page: 66

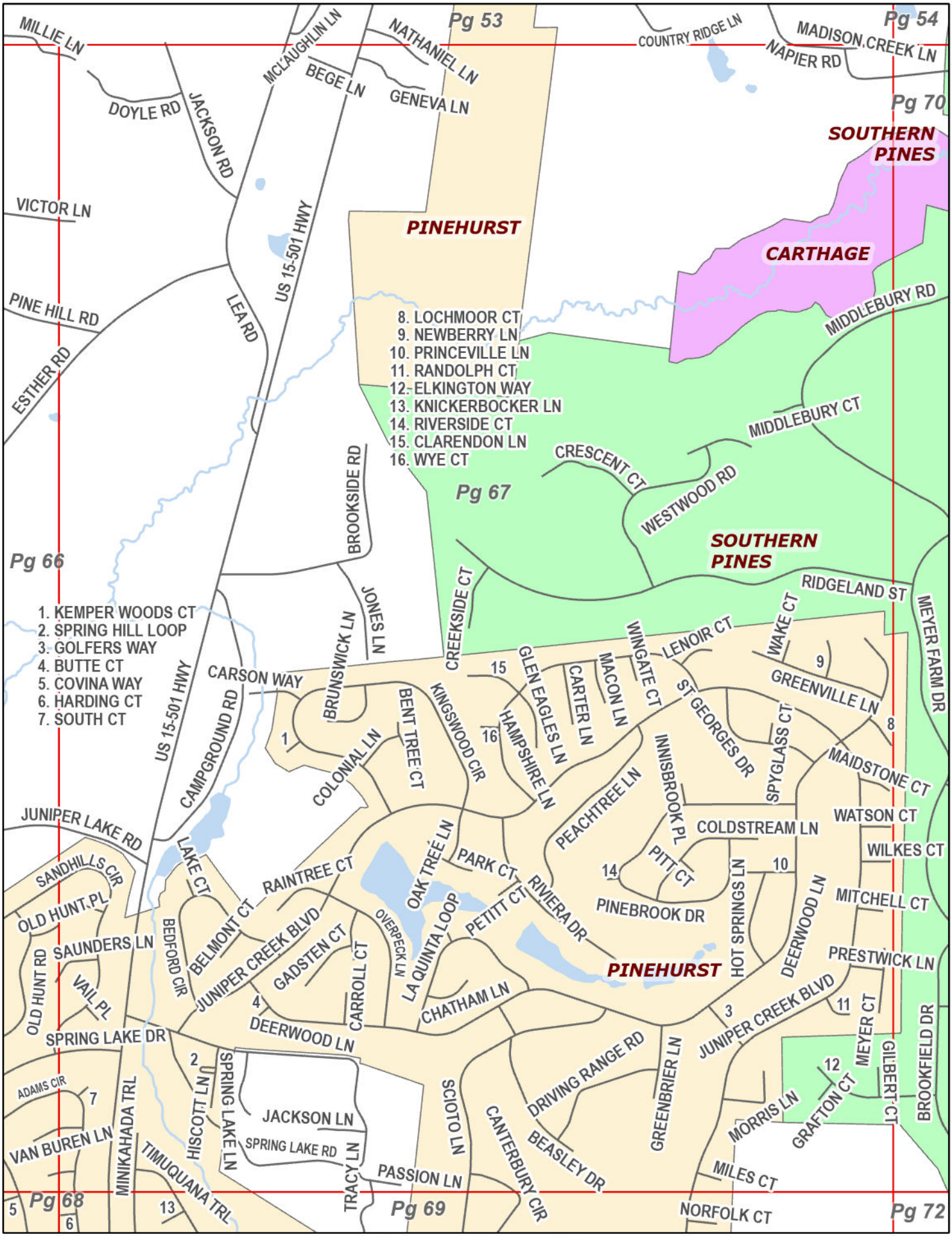

Current Page: 67

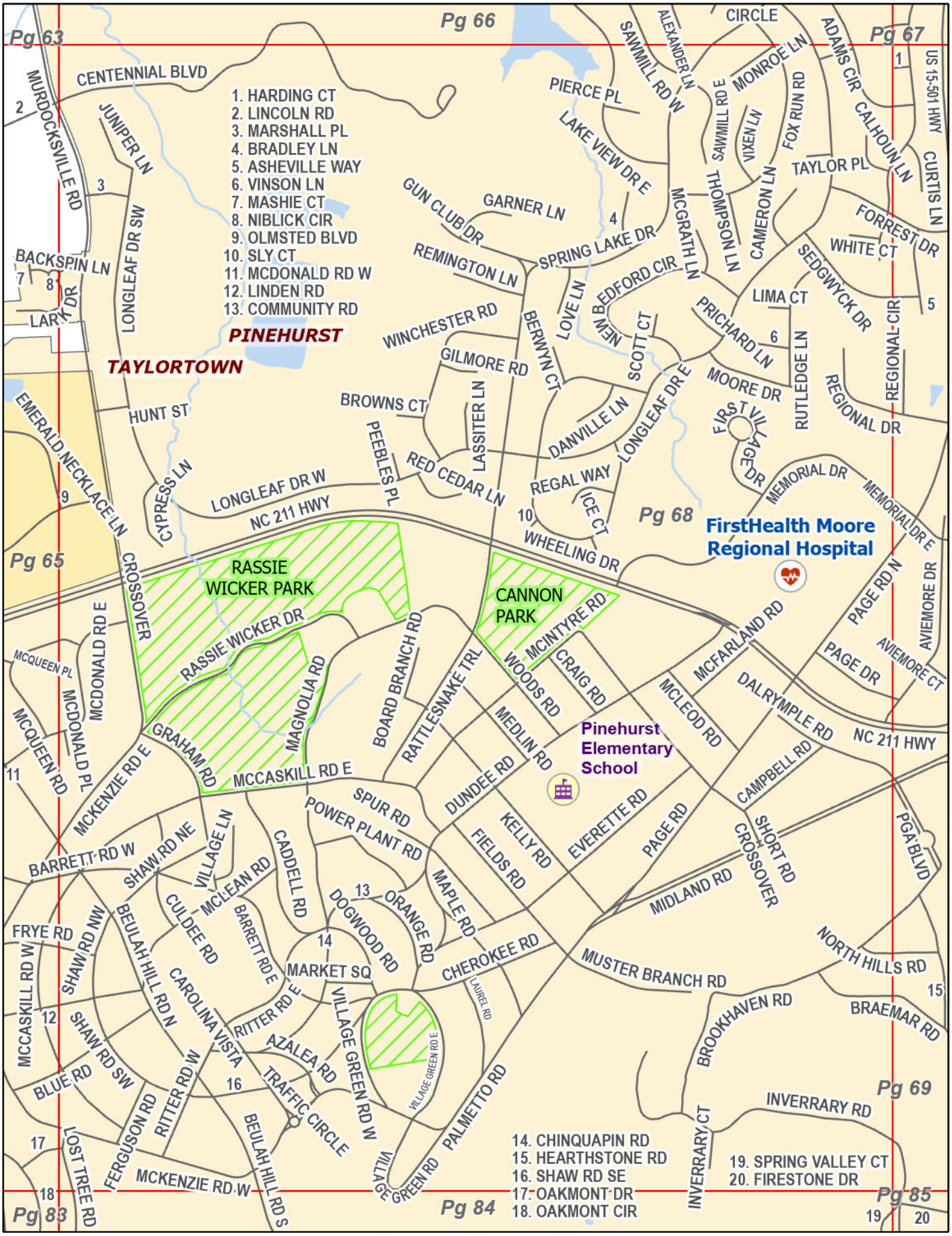

Current Page: 68

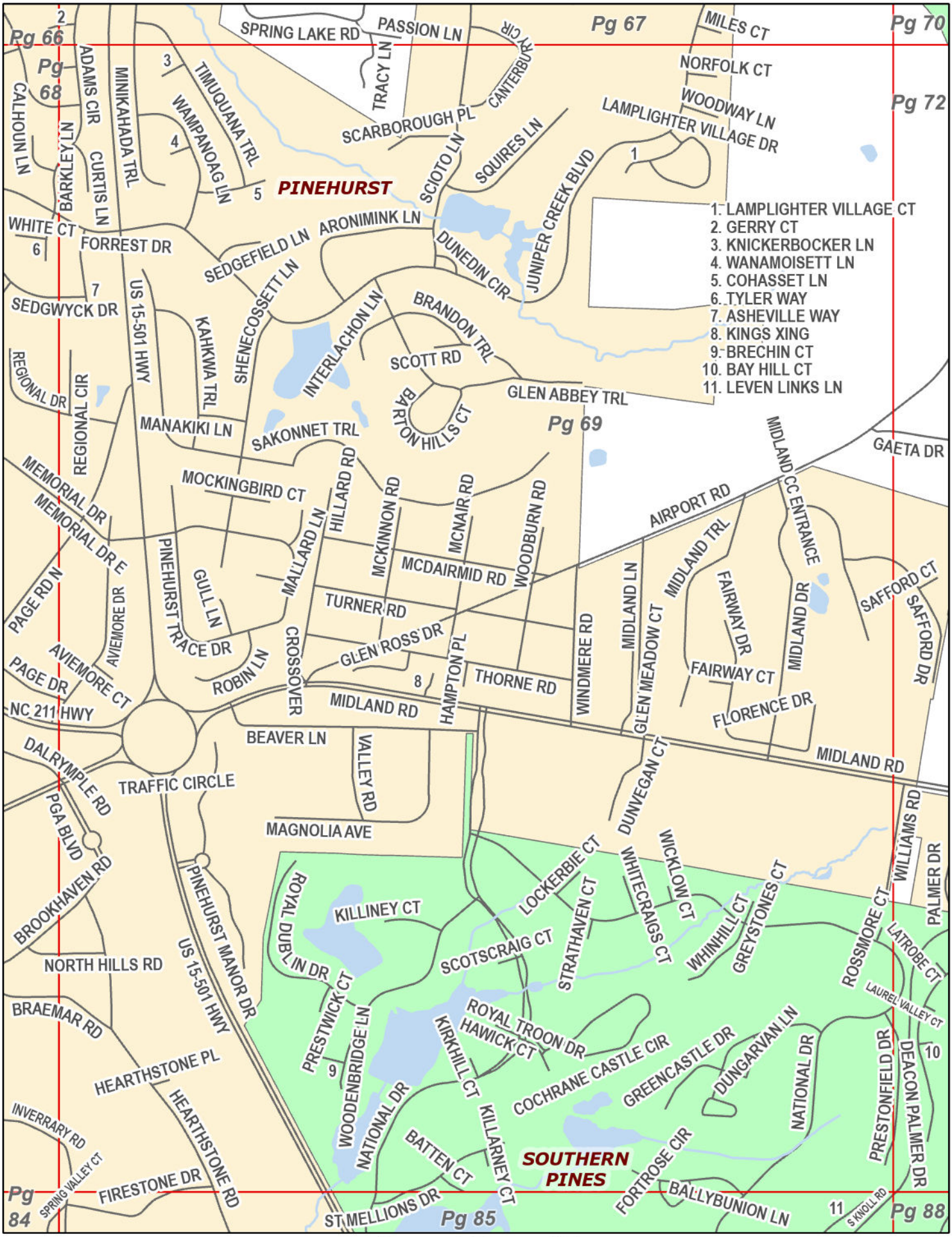

Current Page: 69

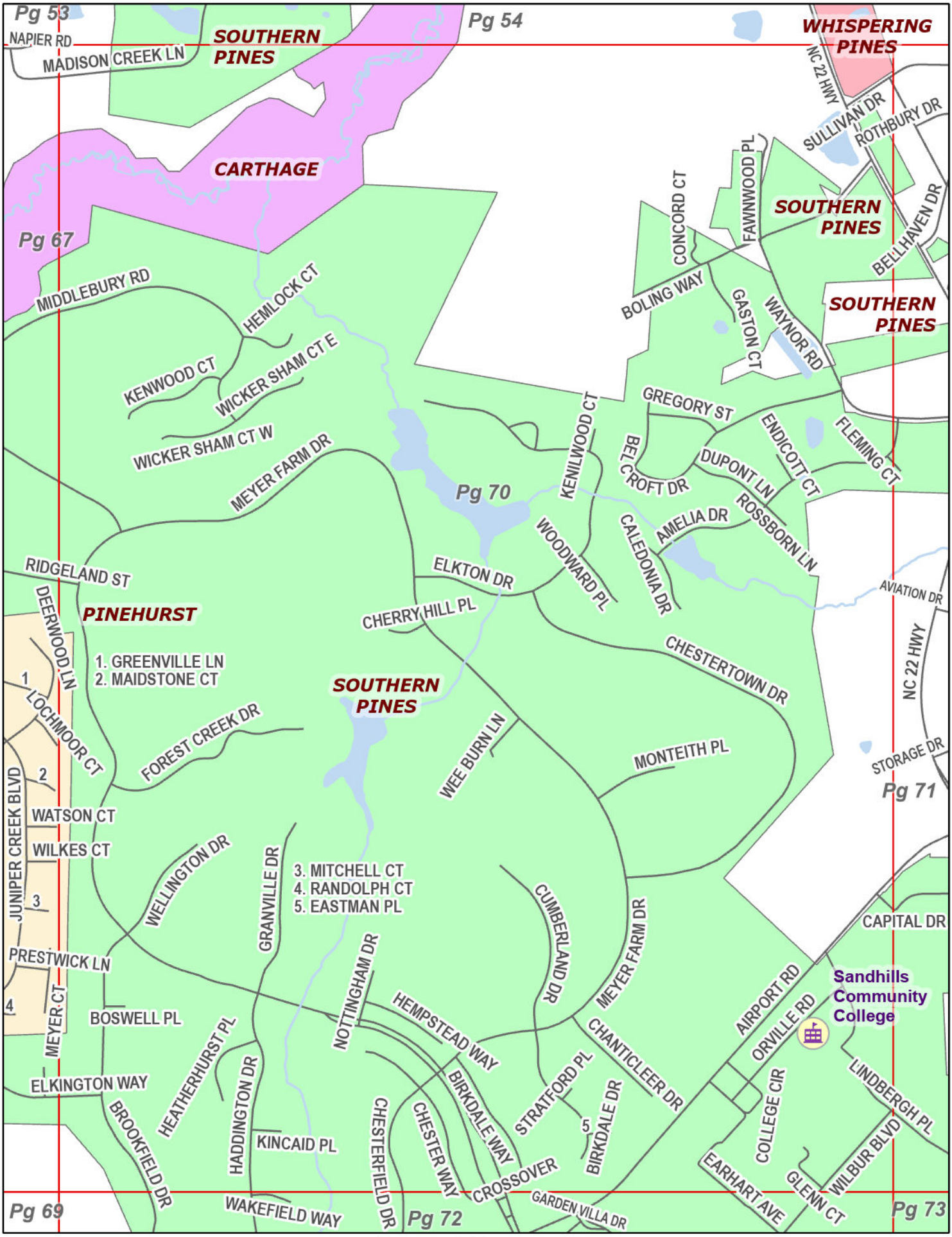

Current Page: 70

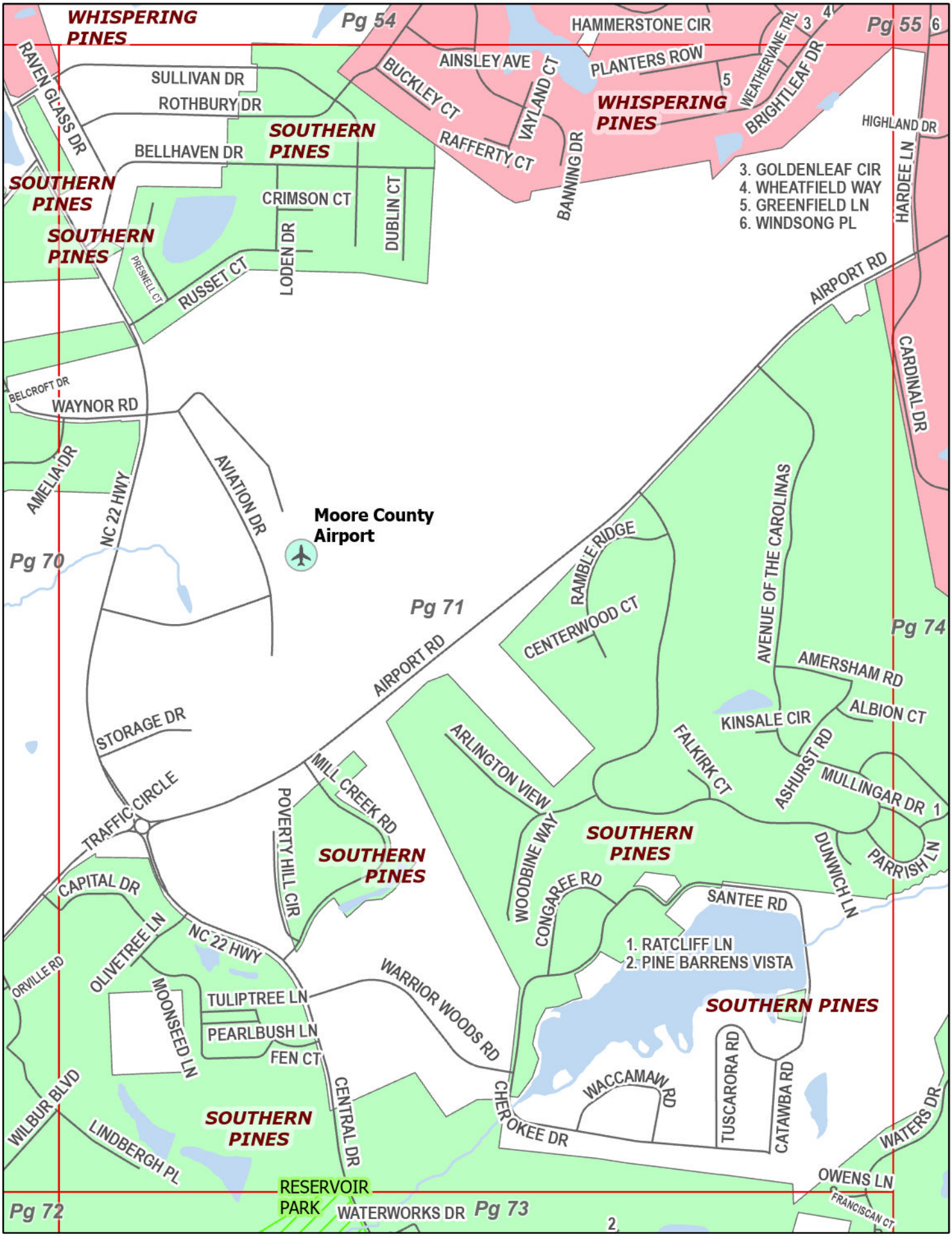

Current Page: 71

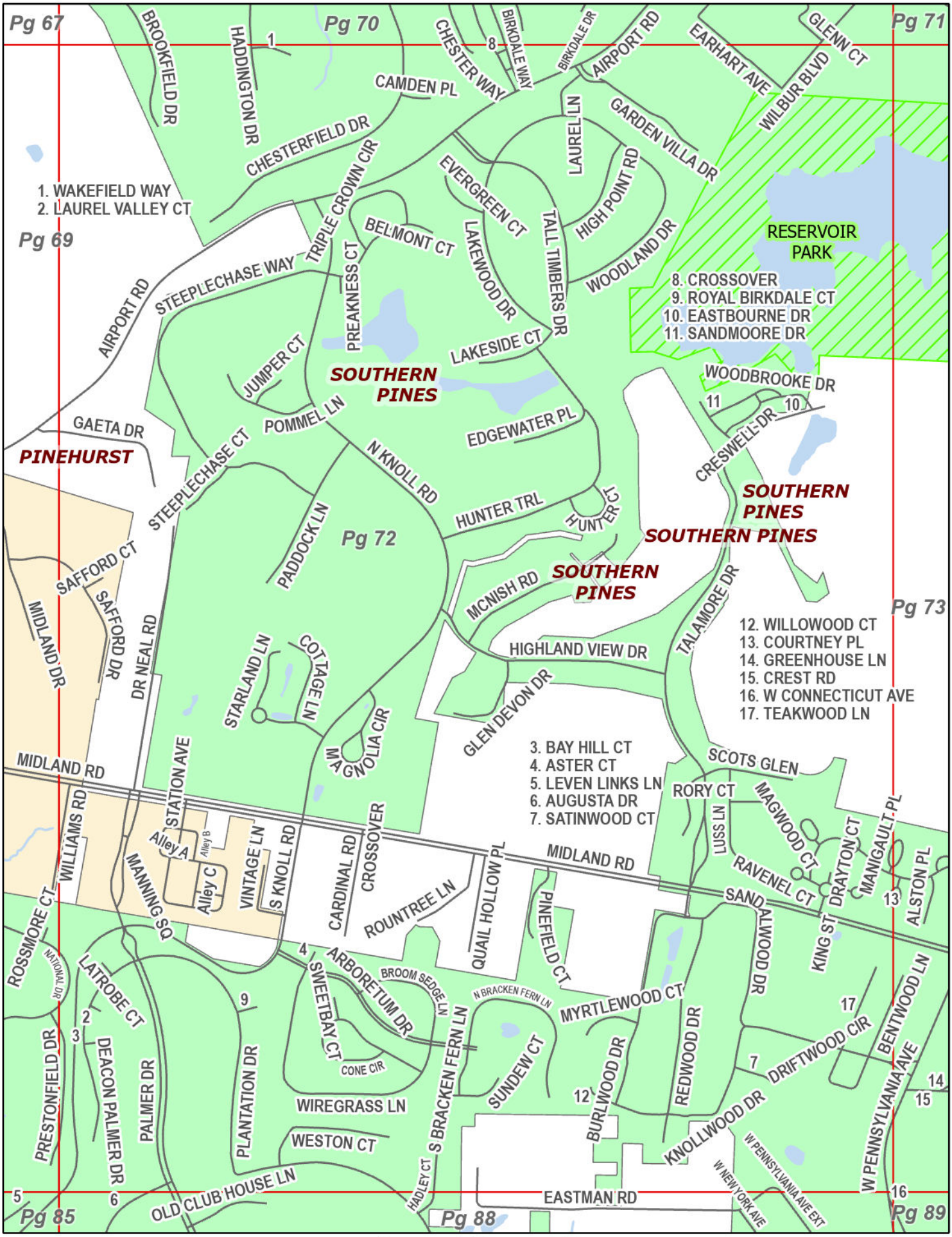

Current Page: 72

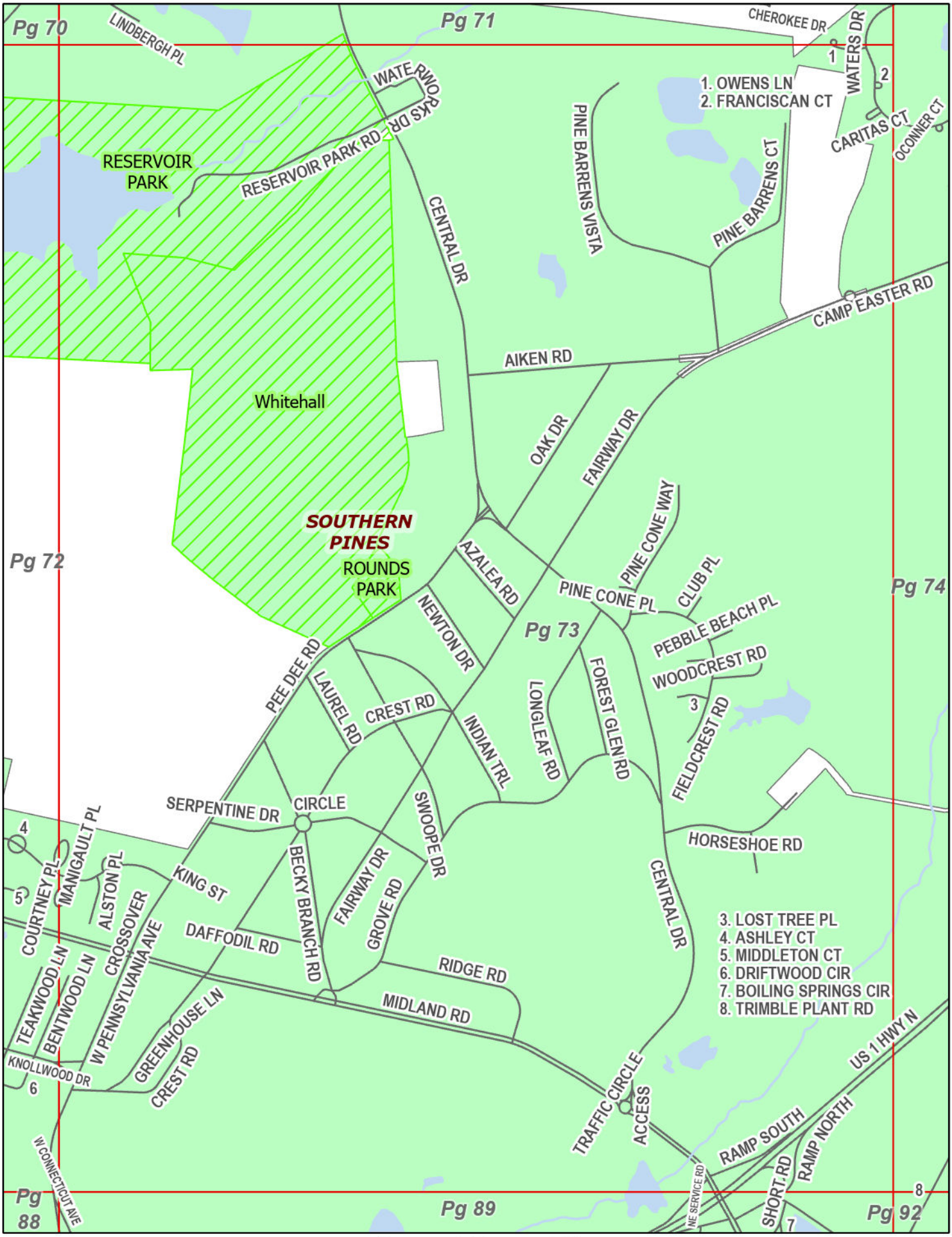

Current Page: 73

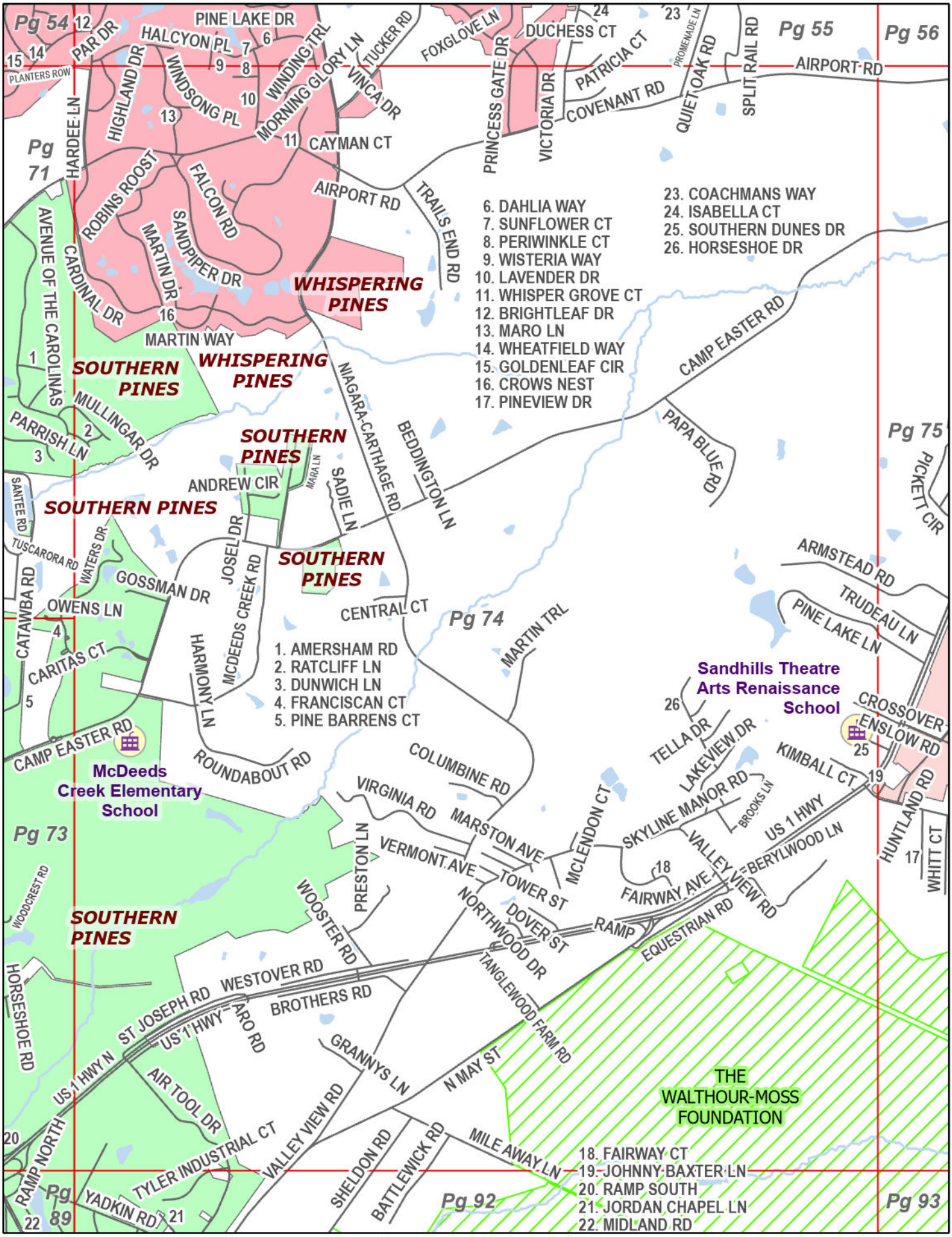

Current Page: 74

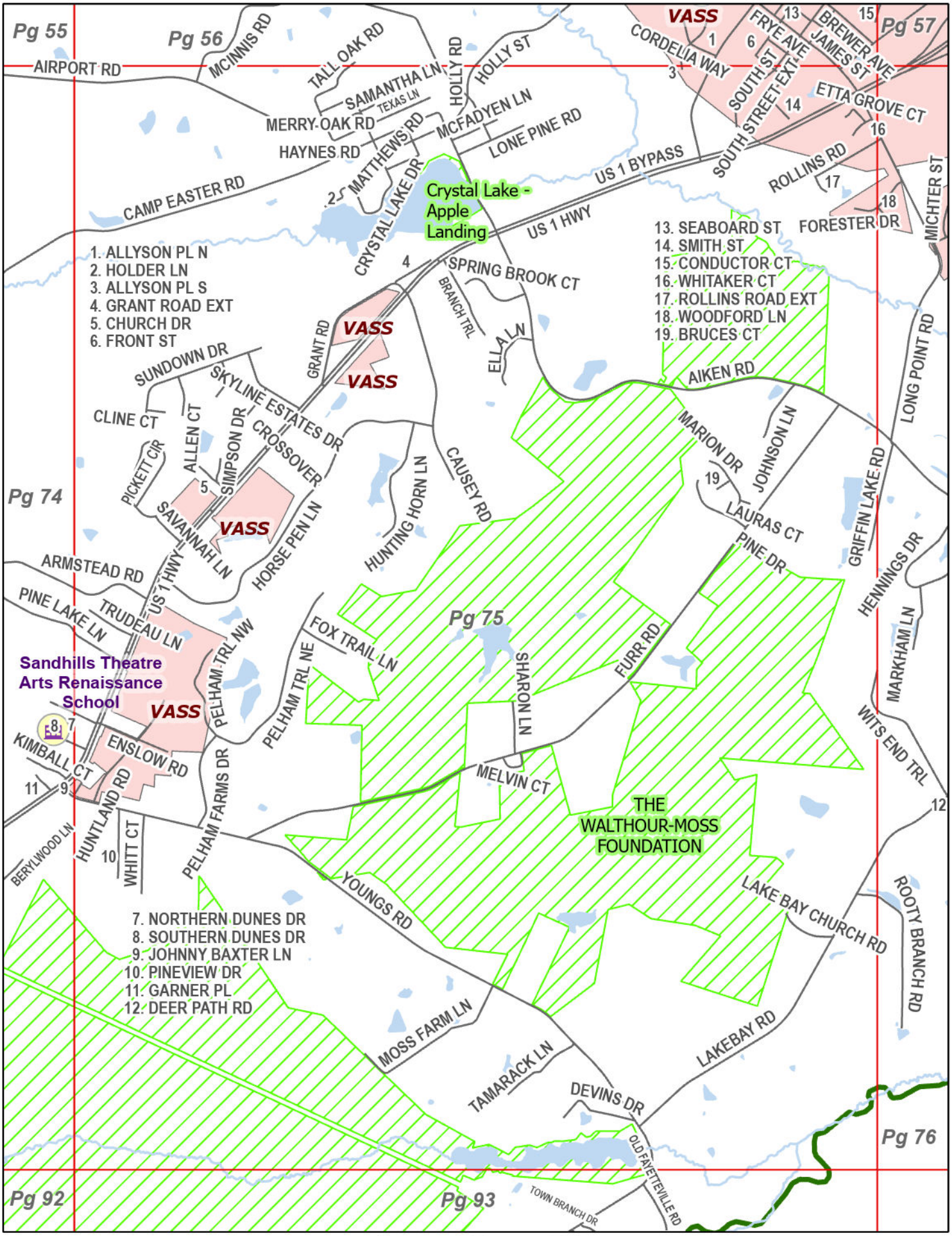

Current Page: 75

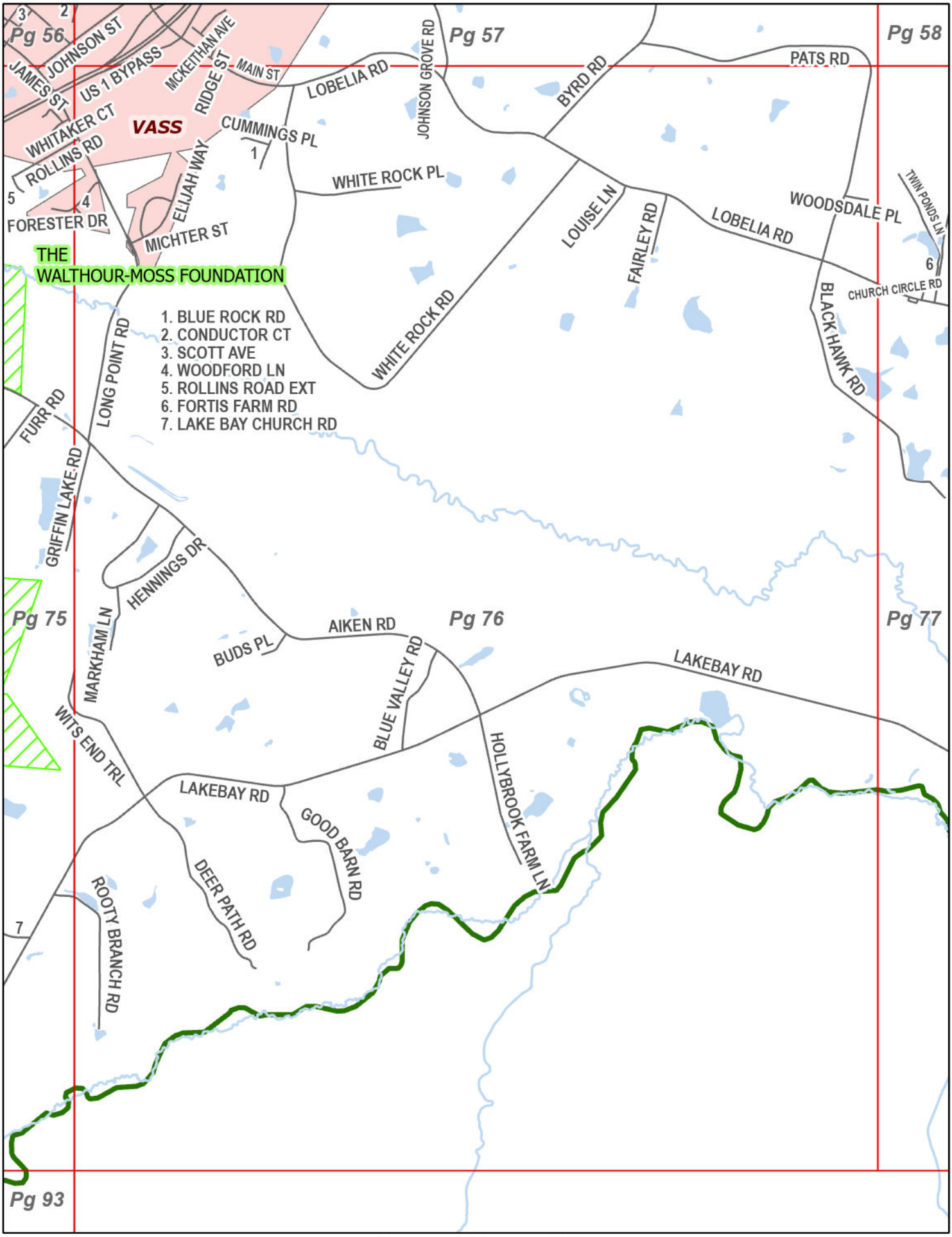

Current Page: 76

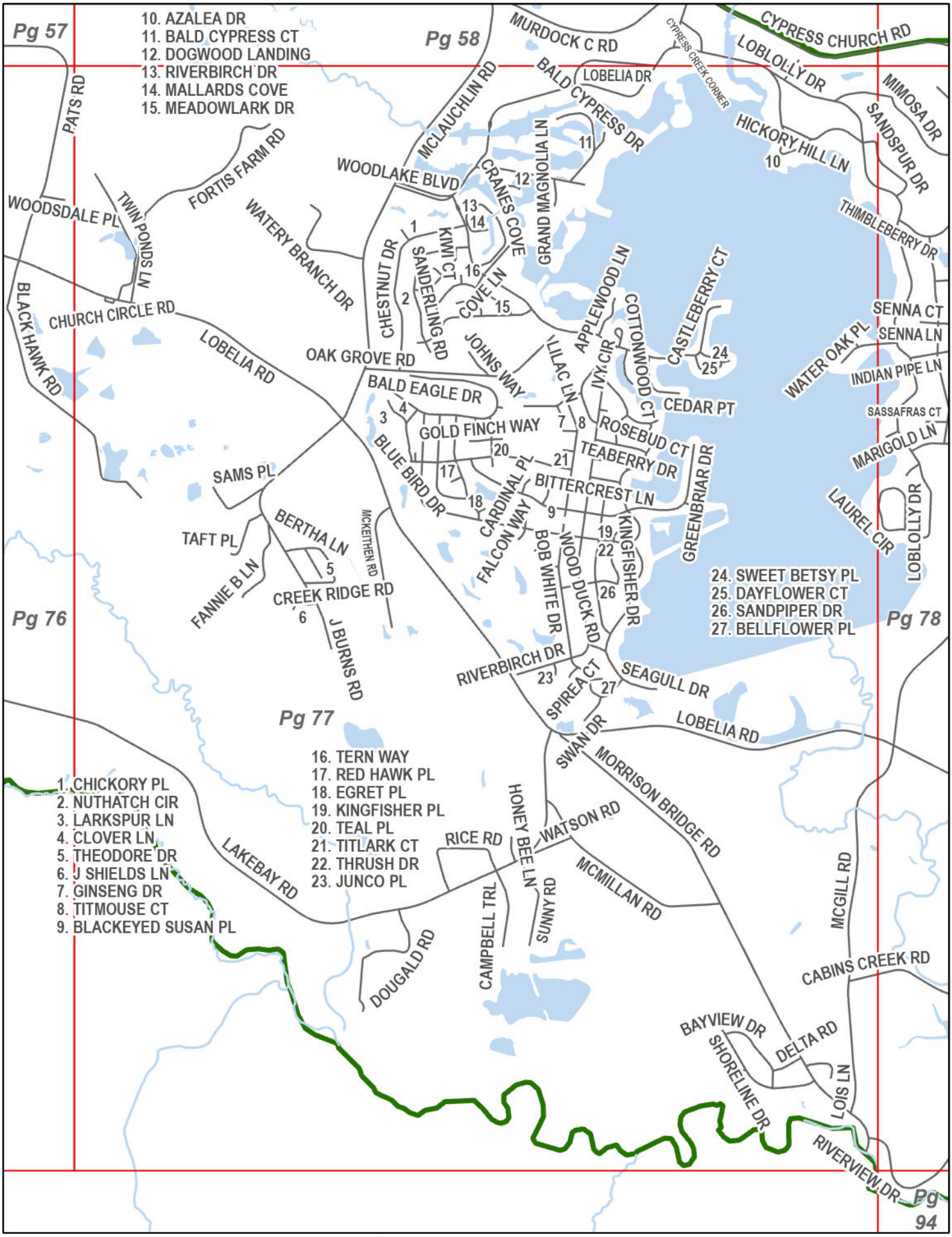

Current Page: 77

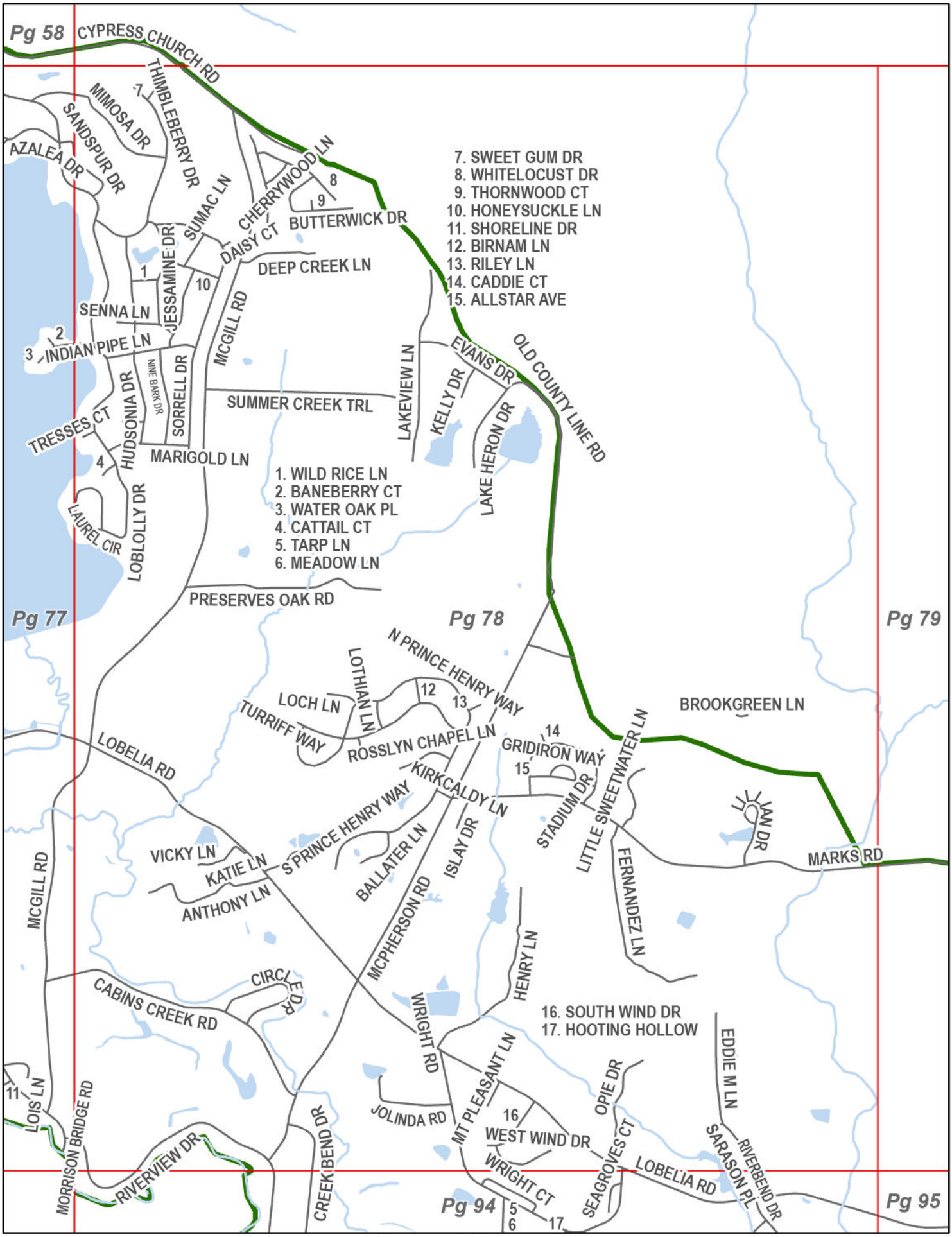

Current Page: 78

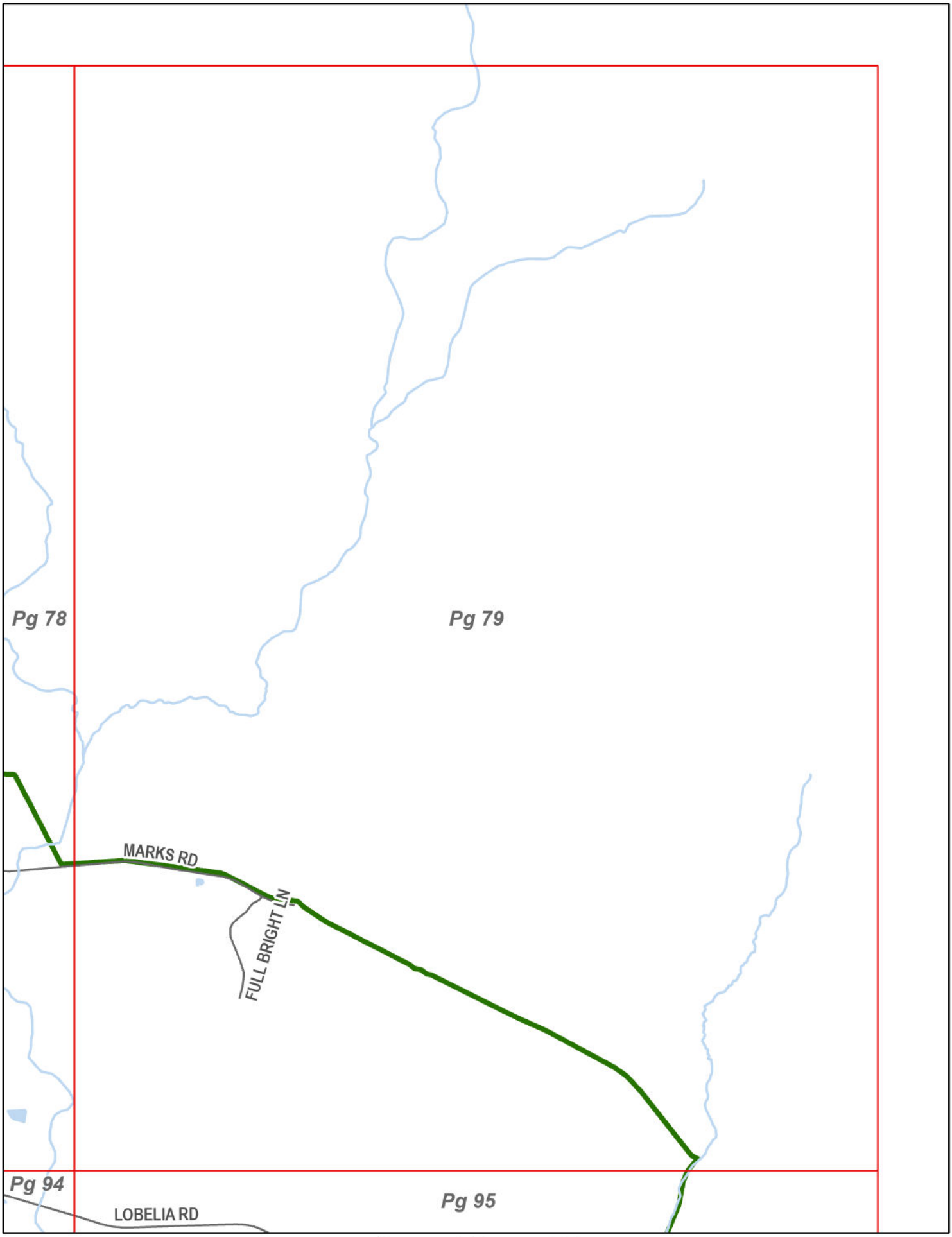
Pg 78
Pg 79
MARKS RD
FULL BRIGHT LN
Pg 94
Pg 95
LOBELIA RD

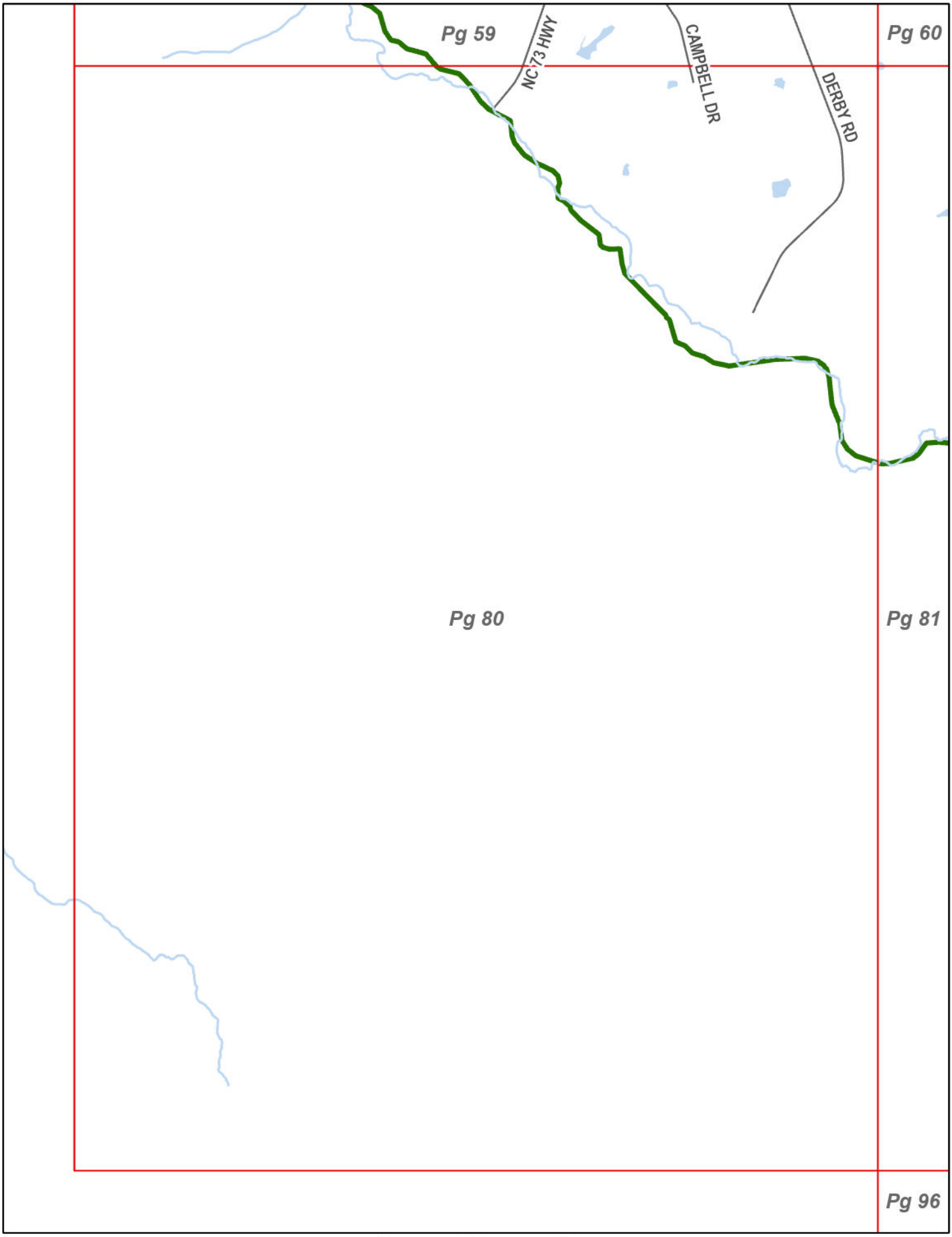

Current Page: 80

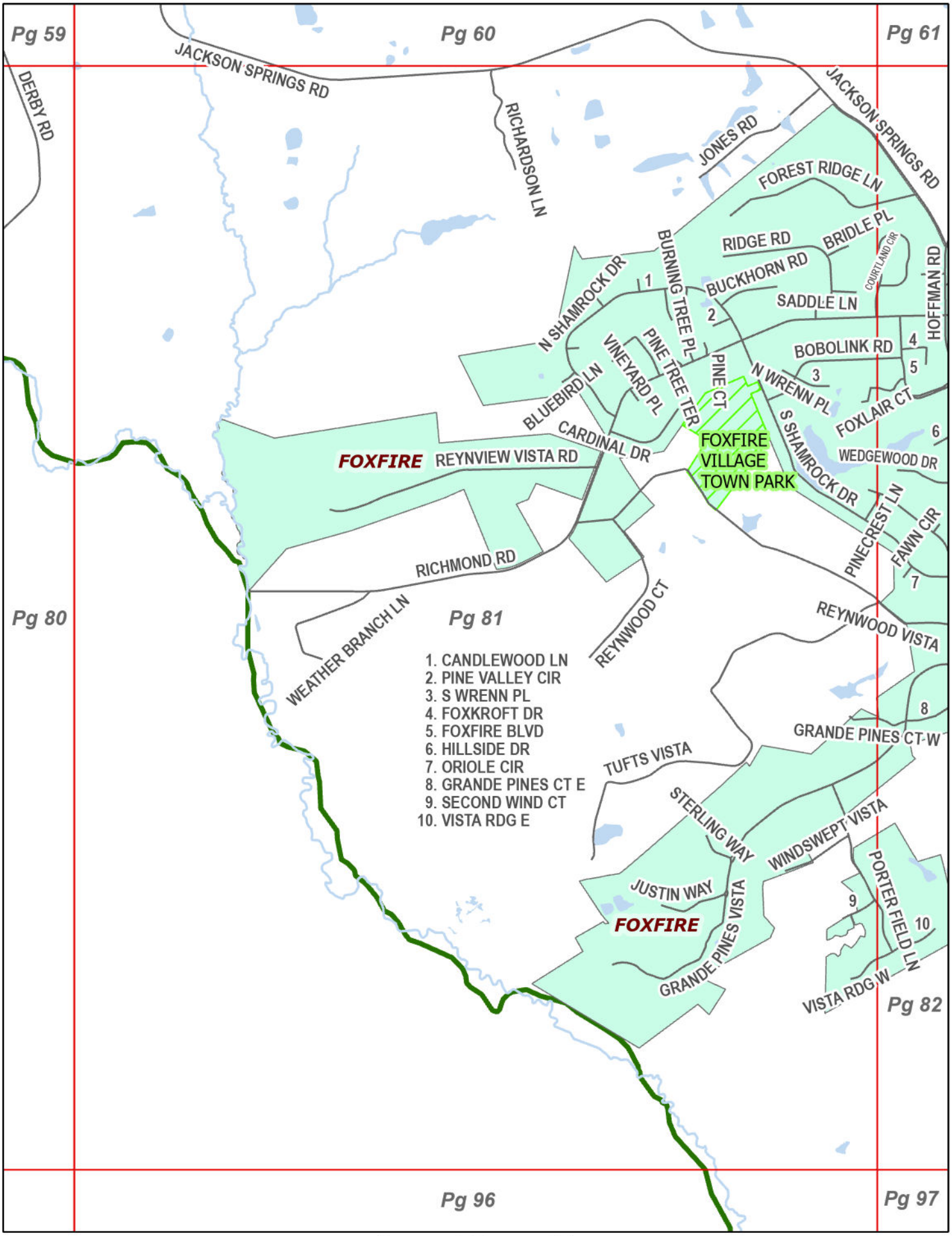

Current Page: 81

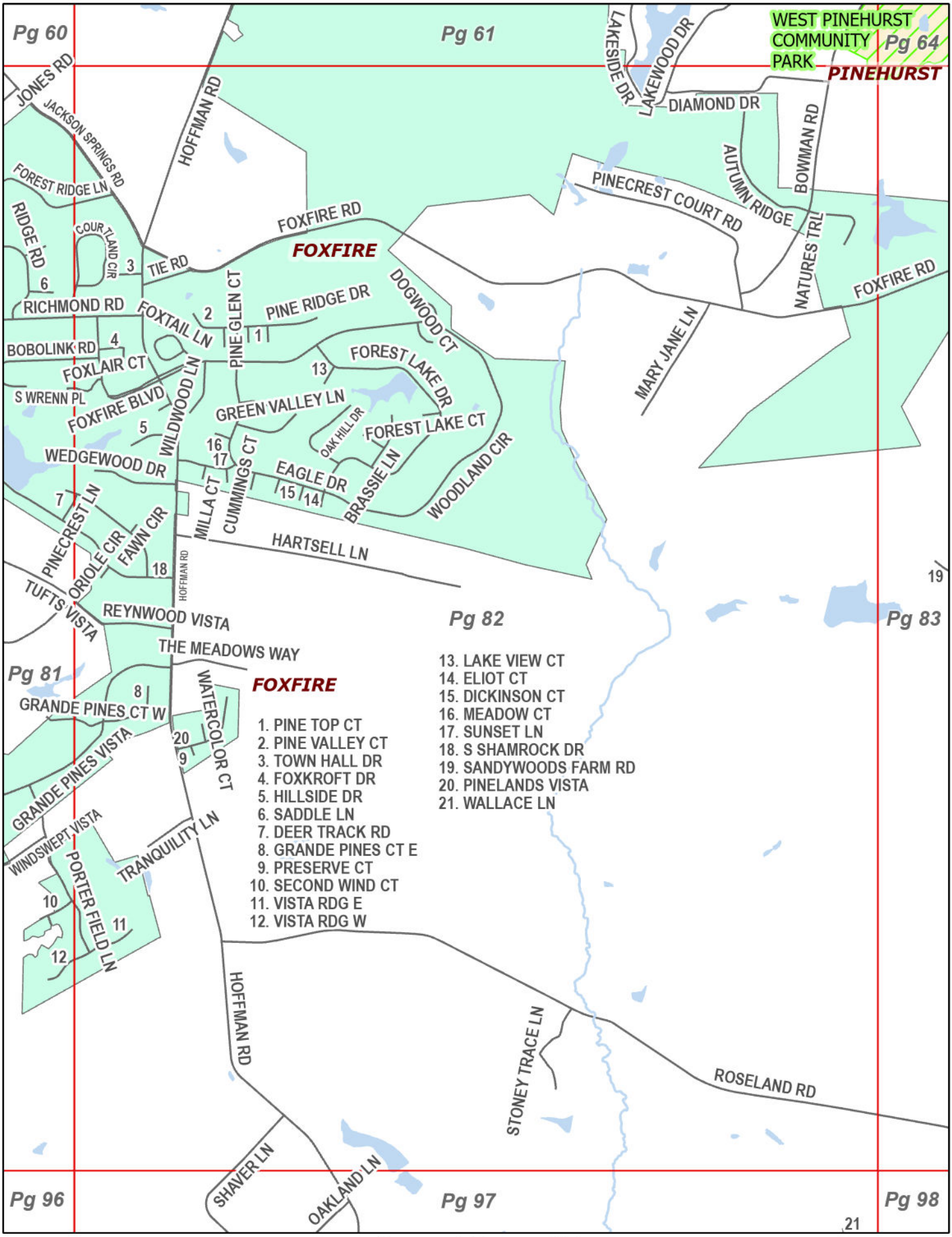

Current Page: 82

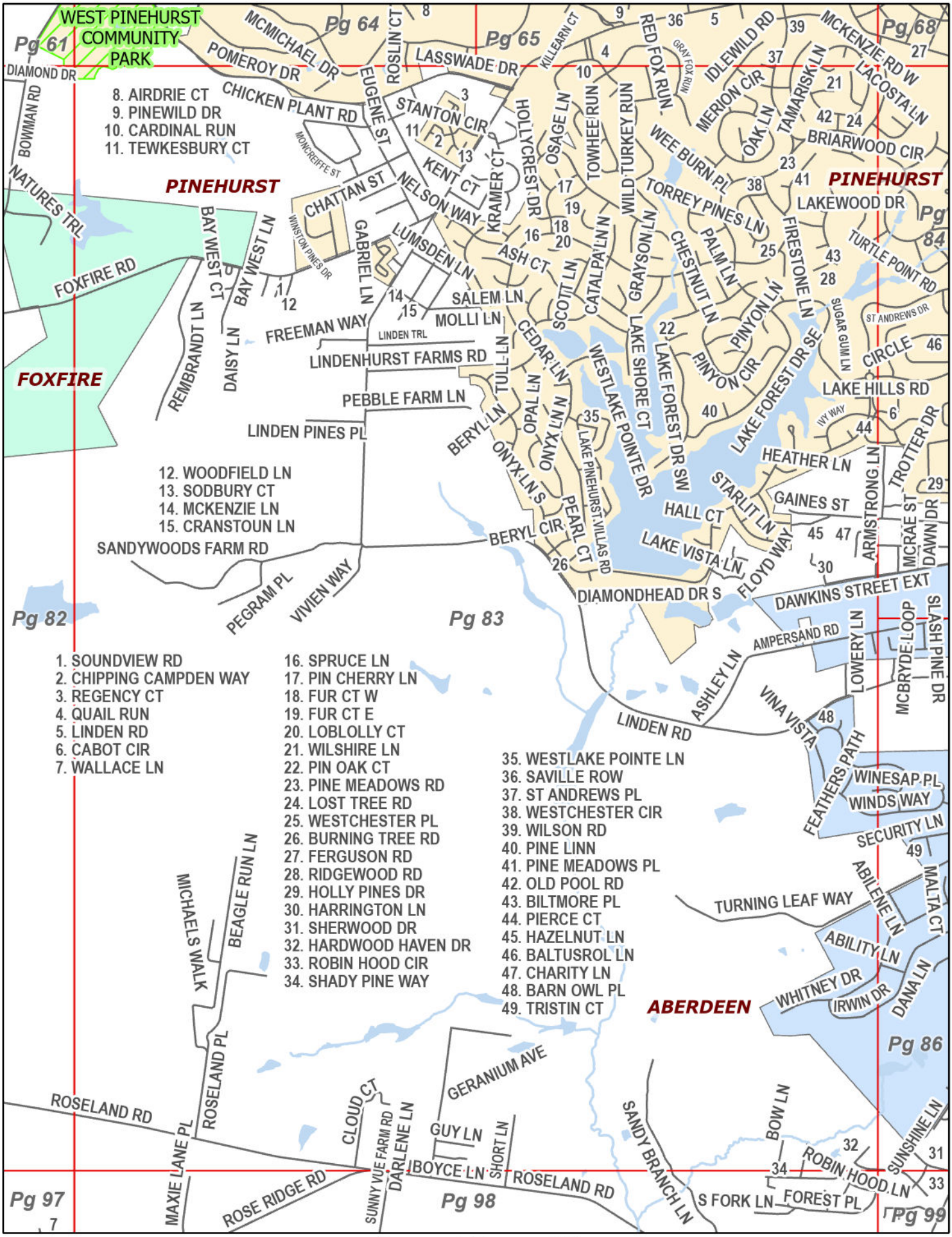

Current Page: 83

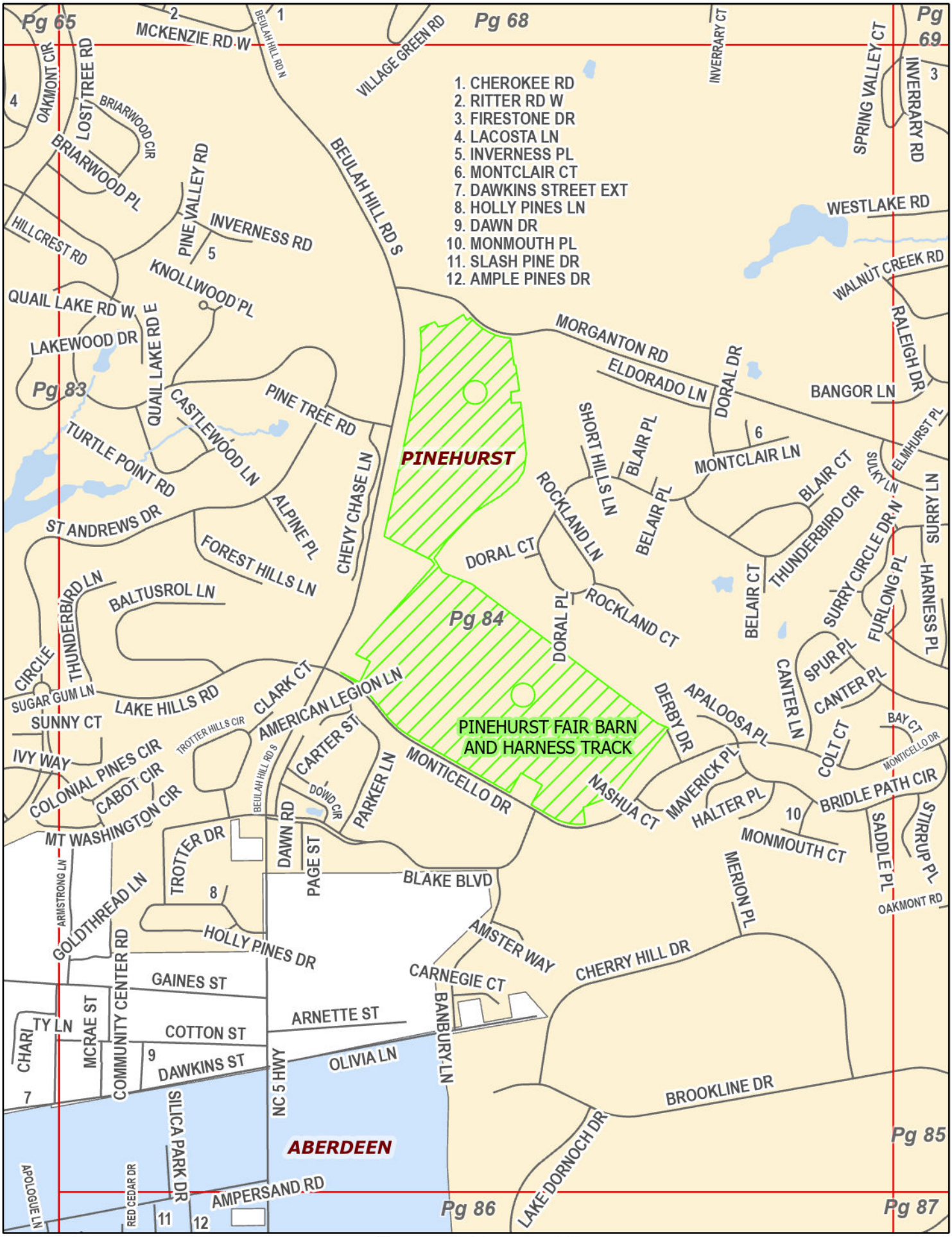

Current Page: 84

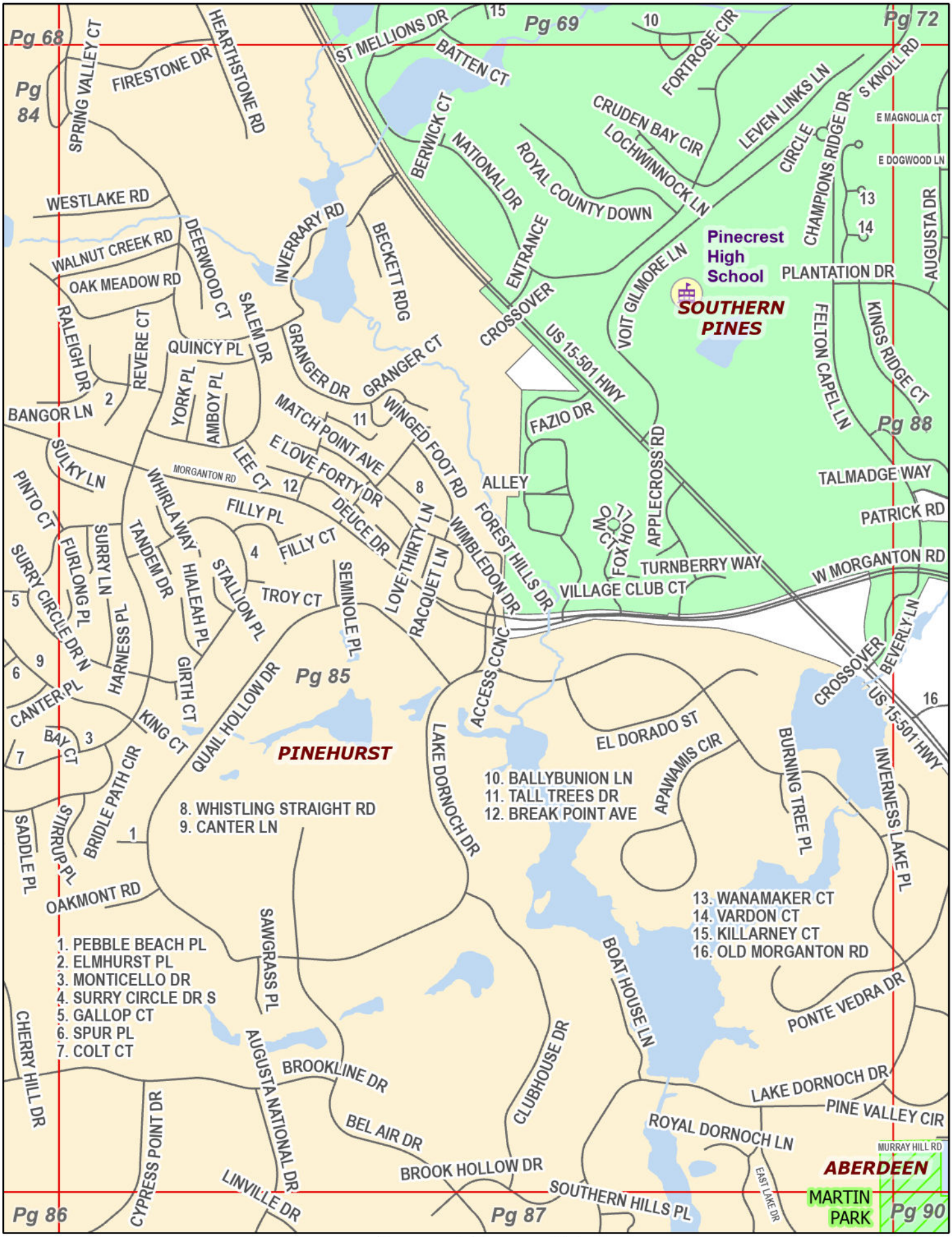

Current Page: 85

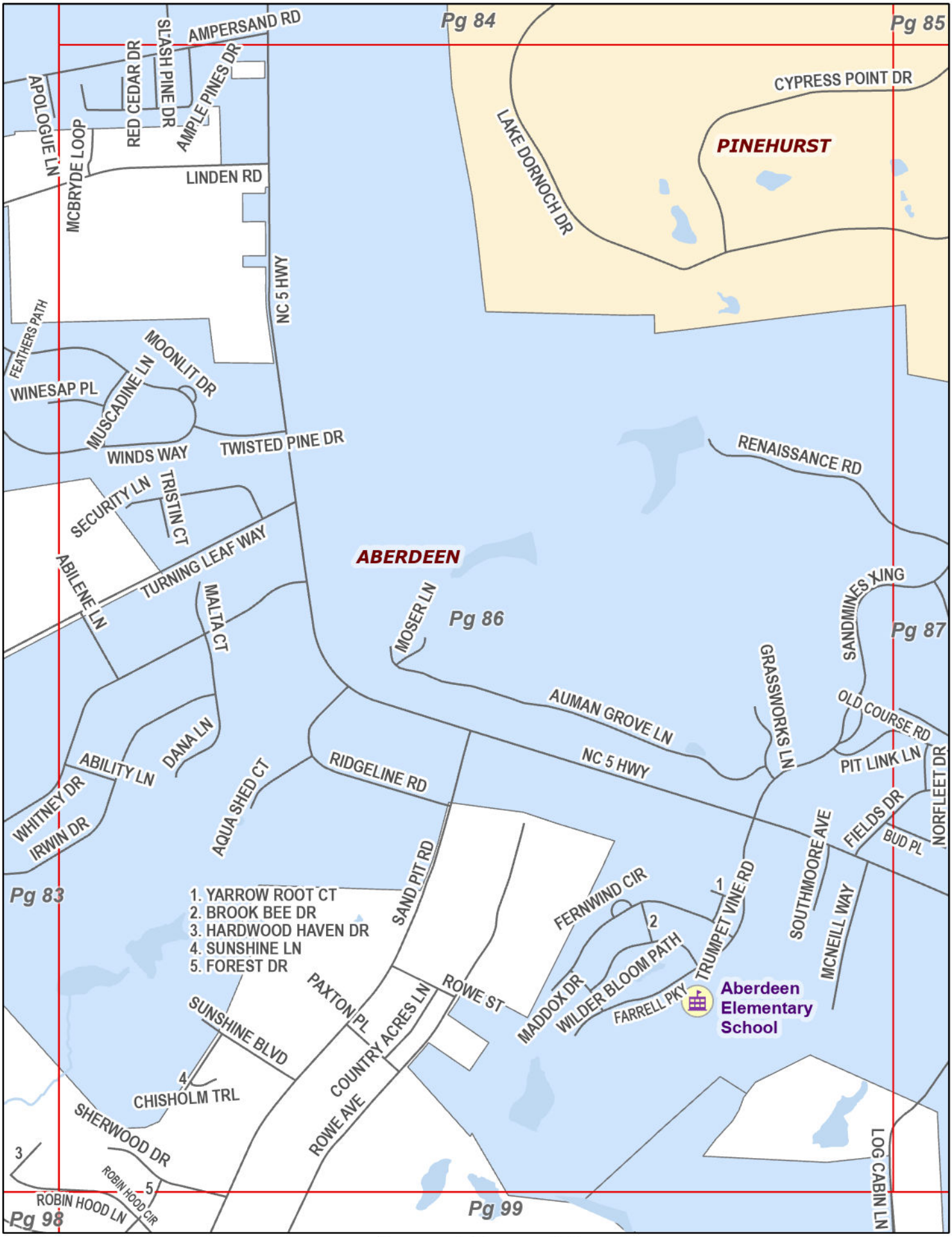

Current Page: 86

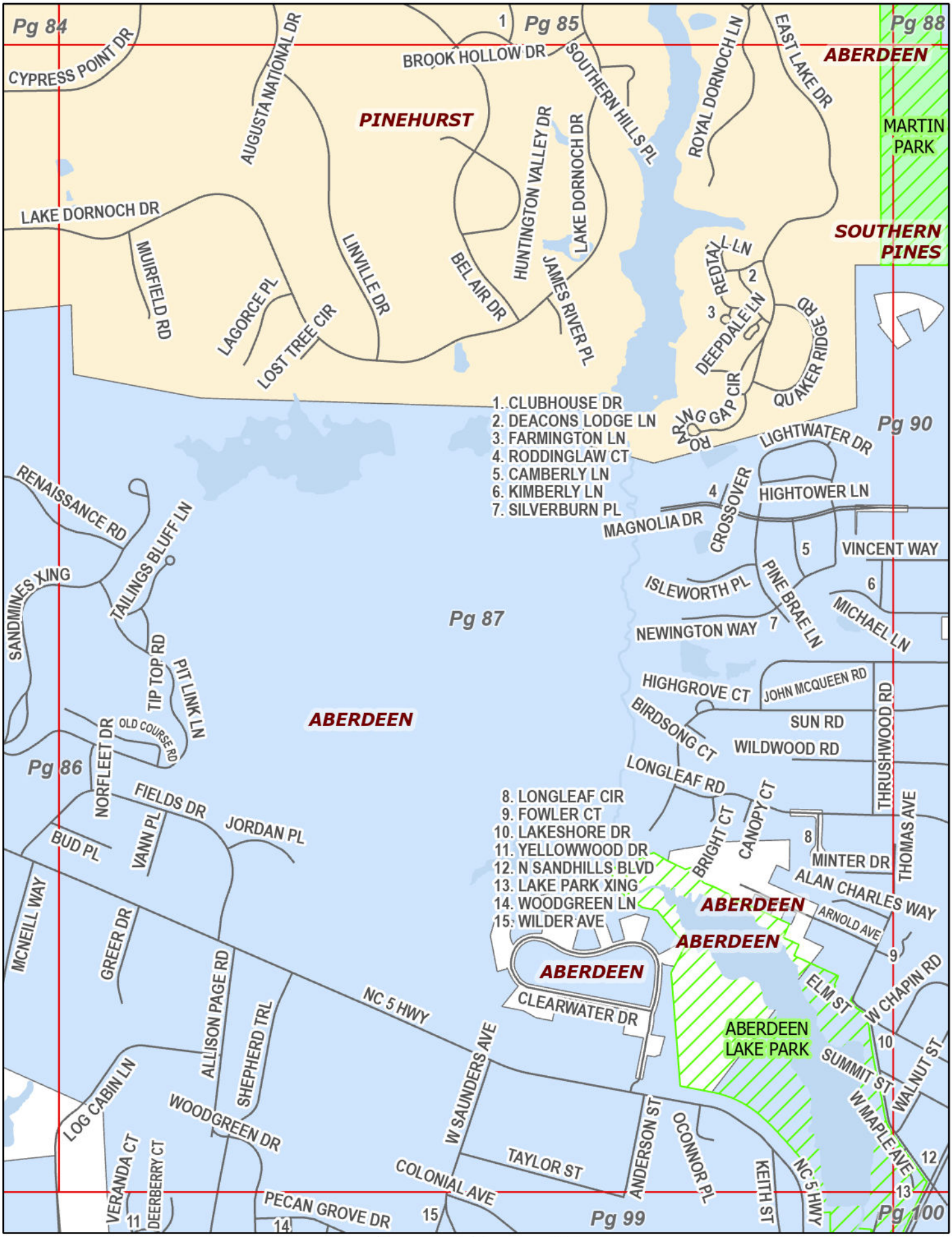

Current Page: 87

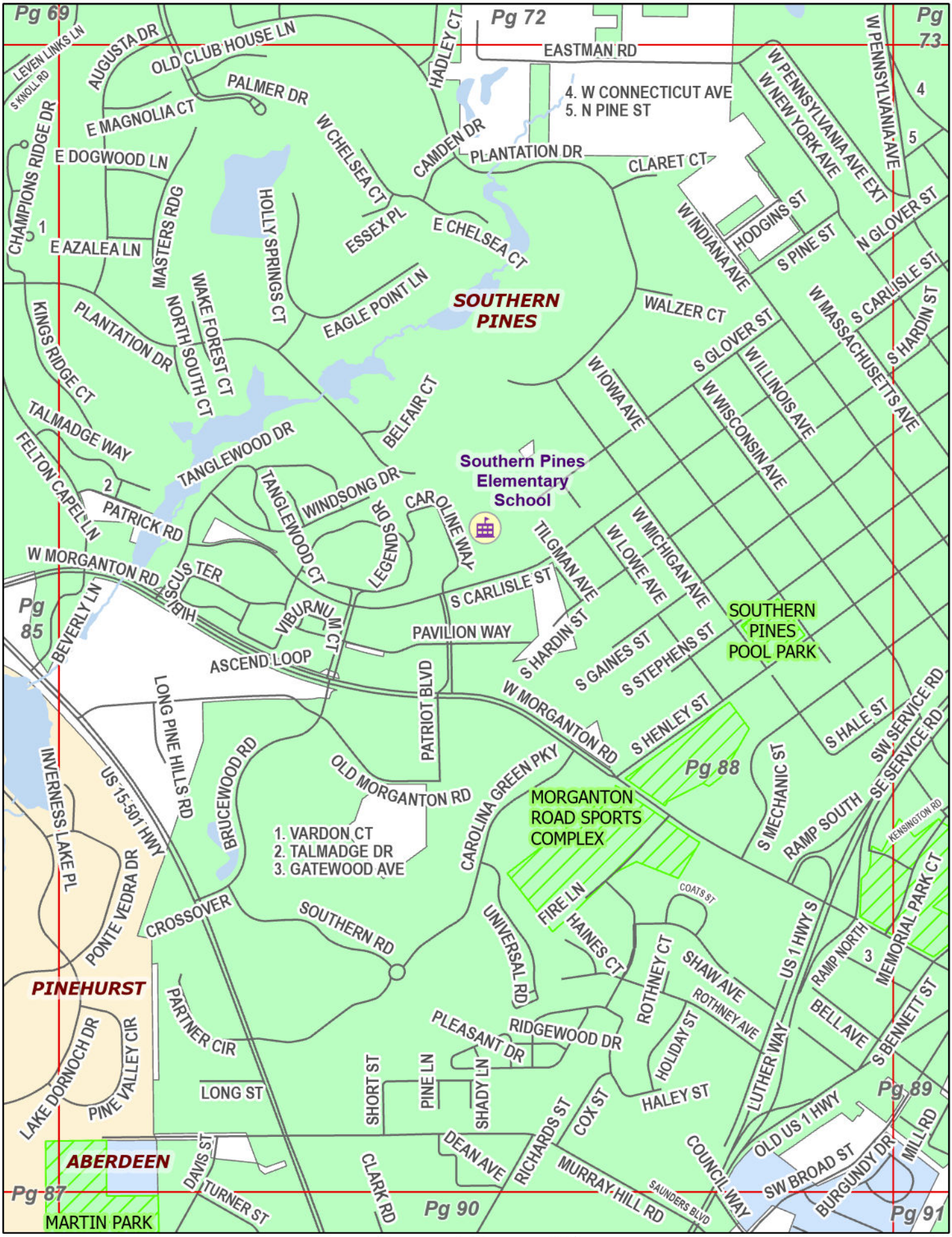

Current Page: 88

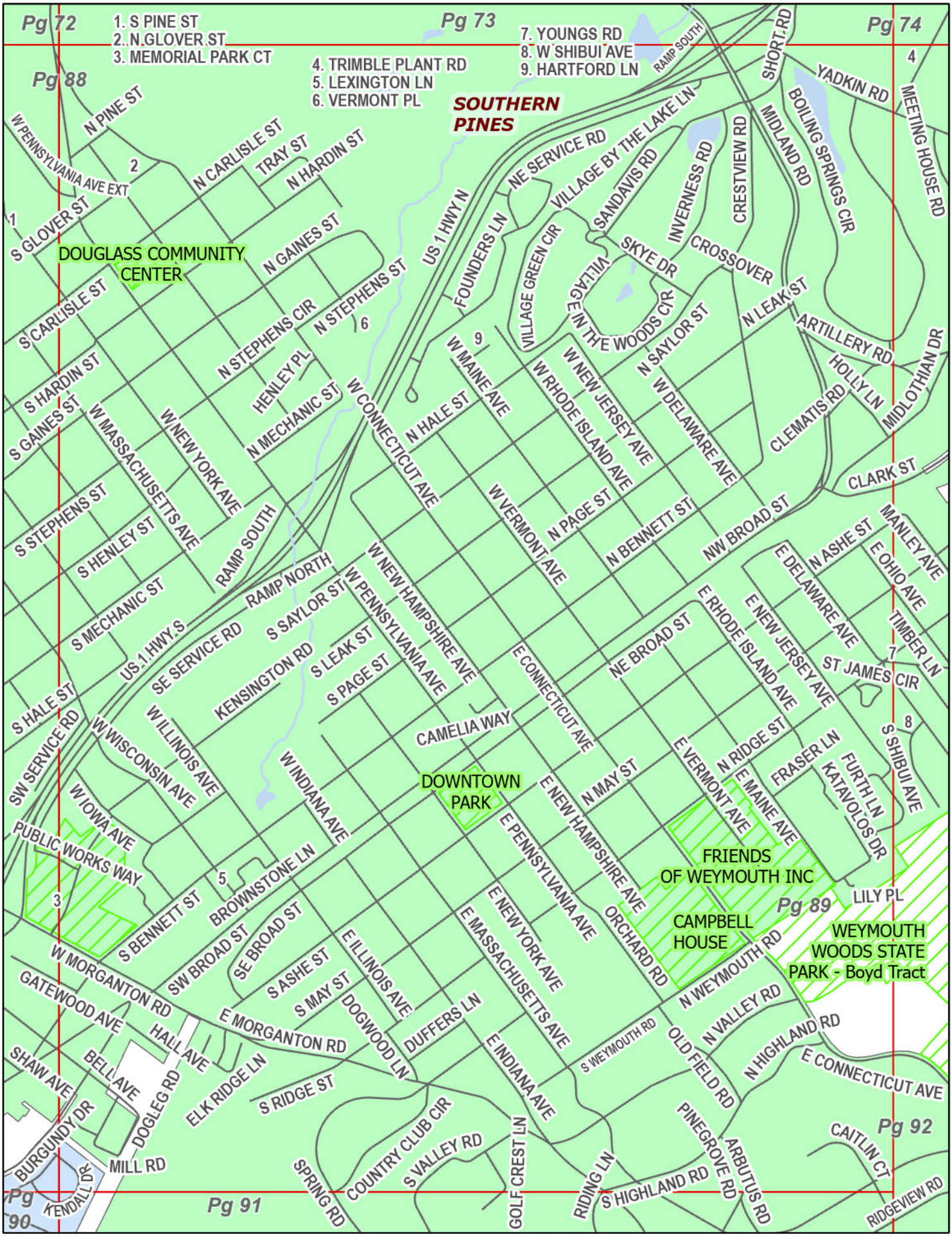

Current Page: 89

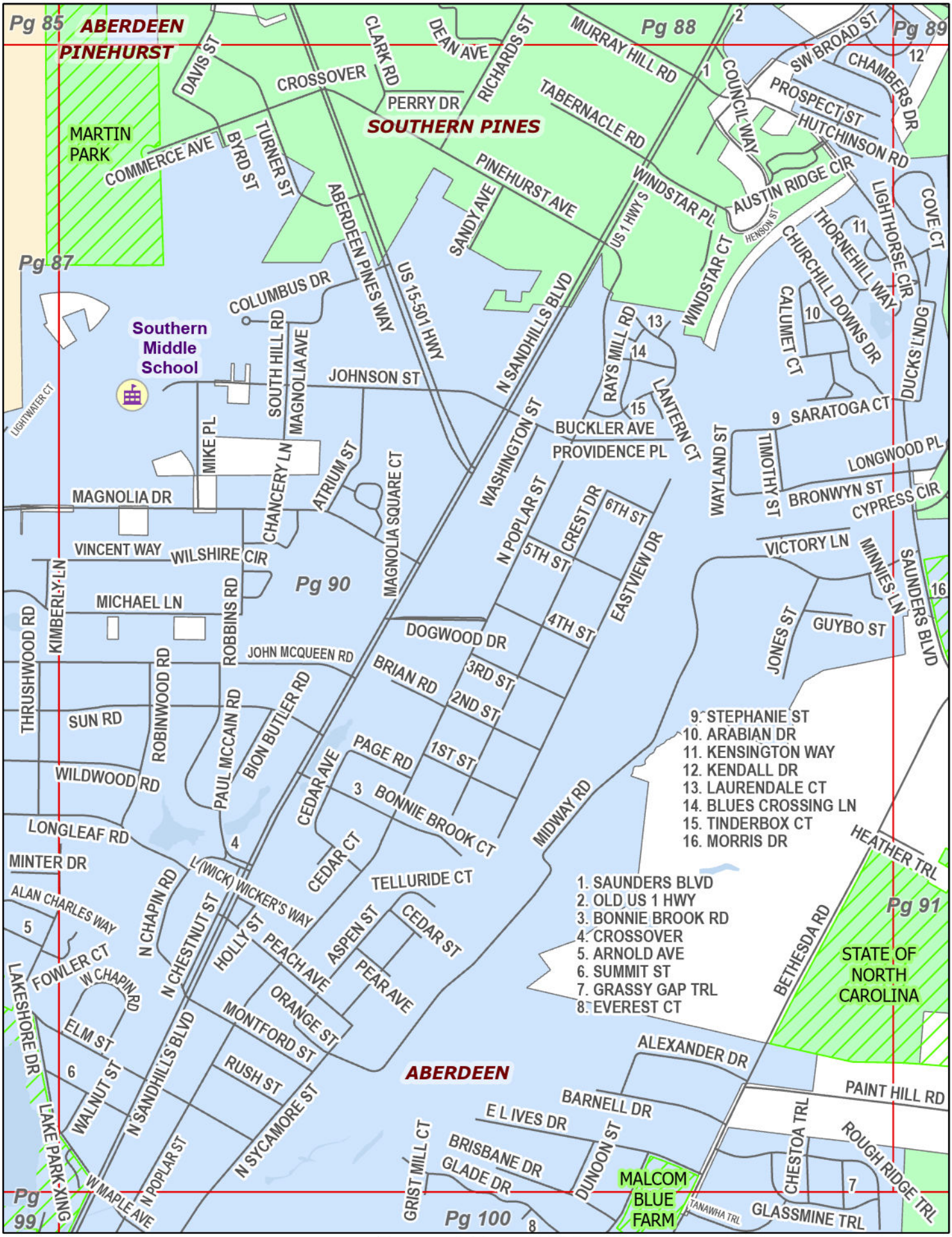

Current Page: 90

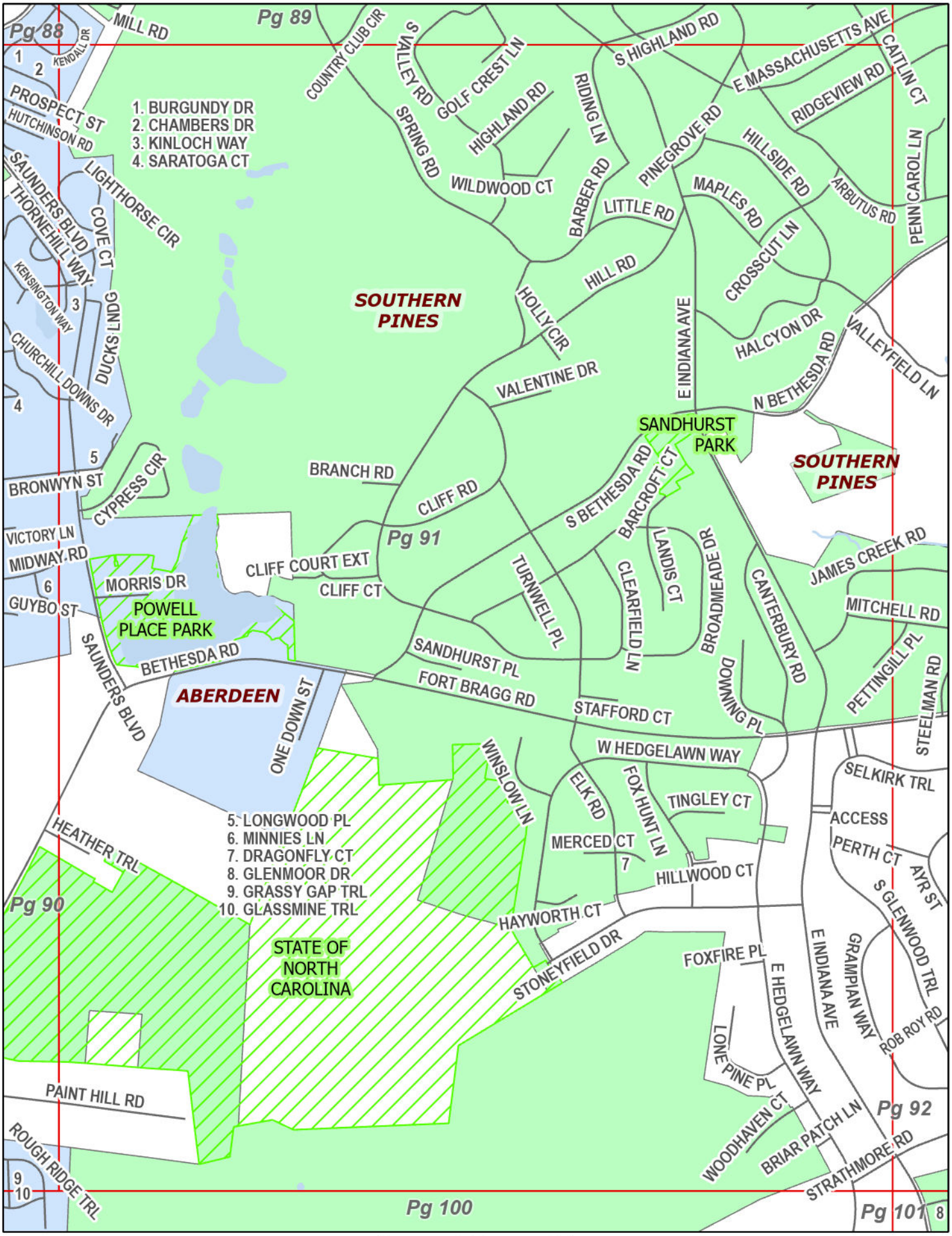

Current Page: 91

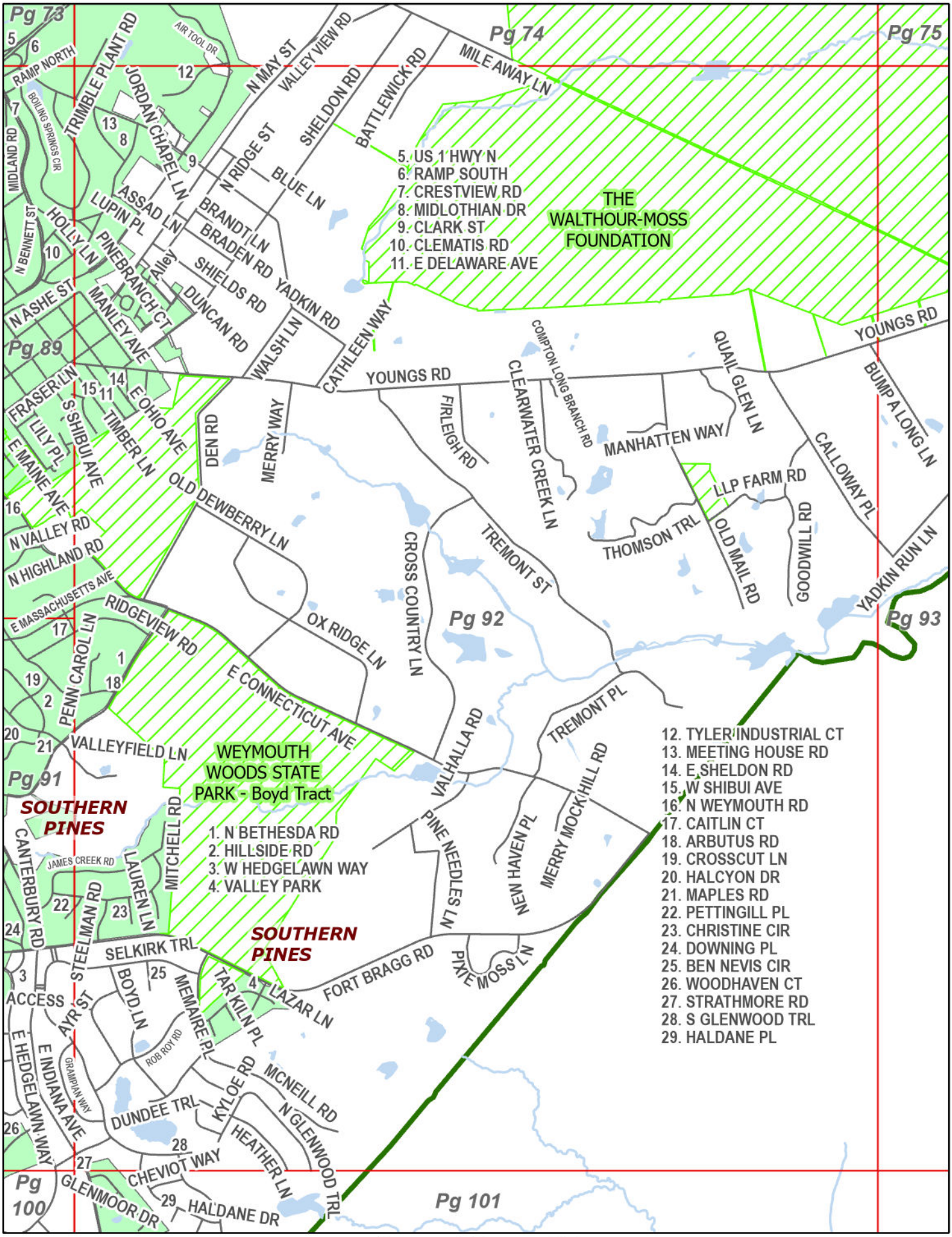

Current Page: 92

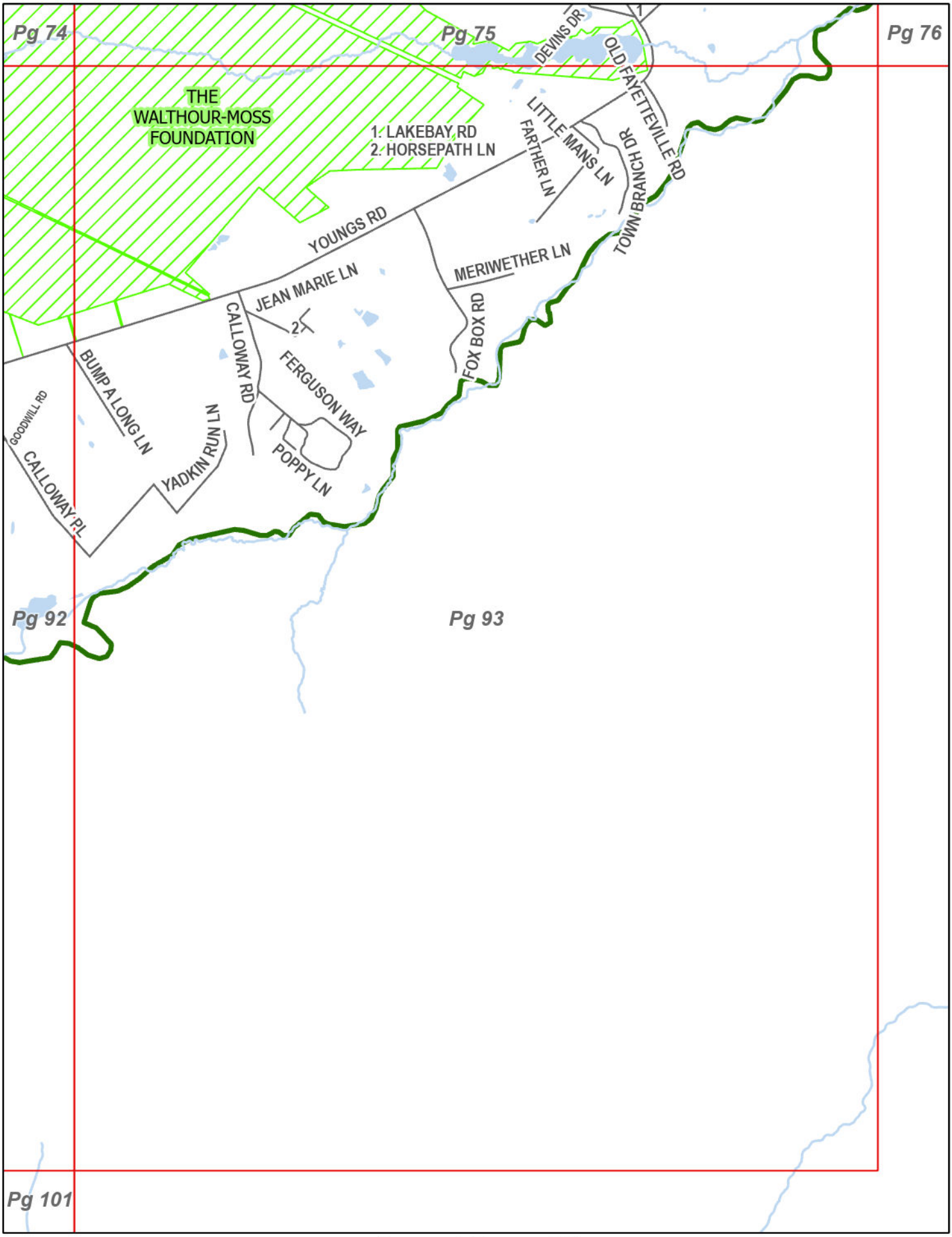
Pg 74
Pg 75
Pg 76
Pg 92
Pg 93
Pg 101
THE WALTHOUR-MOSS FOUNDATION
1. LAKEBAY RD
2. HORSEPATH LN
DEVINS DR
OLD FAYETTEVILLE RD
LITTLE MANS LN
FARTHER LN
TOWN BRANCH DR
YOUNGS RD
MERIWETHER LN
JEAN MARIE LN
2
CALLOWAY RD
FOX BOX RD
FERGUSON WAY
BUMP A LONG LN
GOODWILL RD
YADKIN RUN LN
POPPY LN
CALLOWAY PL

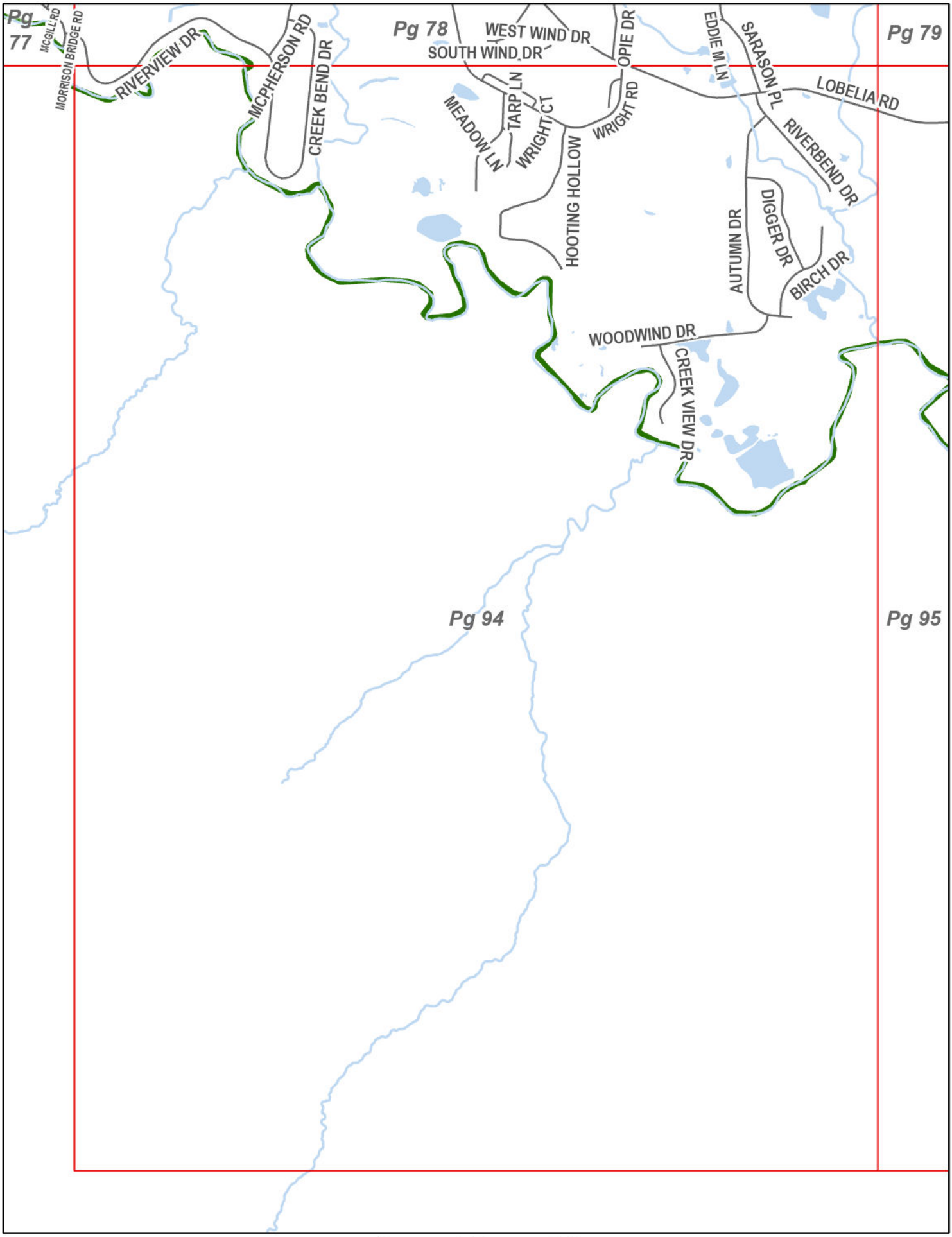
Pg 77
MCGILL RD
MORRISON BRIDGE RD
RIVERVIEW DR
MCPHERSON RD
CREEK BEND DR
Pg 78
WEST WIND DR
SOUTH WIND DR
OPIE DR
EDDIE M LN
SARASON PL
Pg 79
LOBELIA RD
MEADOW LN
TARP LN
WRIGHT CT
WRIGHT RD
HOOTING HOLLOW
RIVERBEND DR
AUTUMN DR
DIGGER DR
BIRCH DR
WOODWIND DR
CREEK VIEW DR
Pg 94
Pg 95

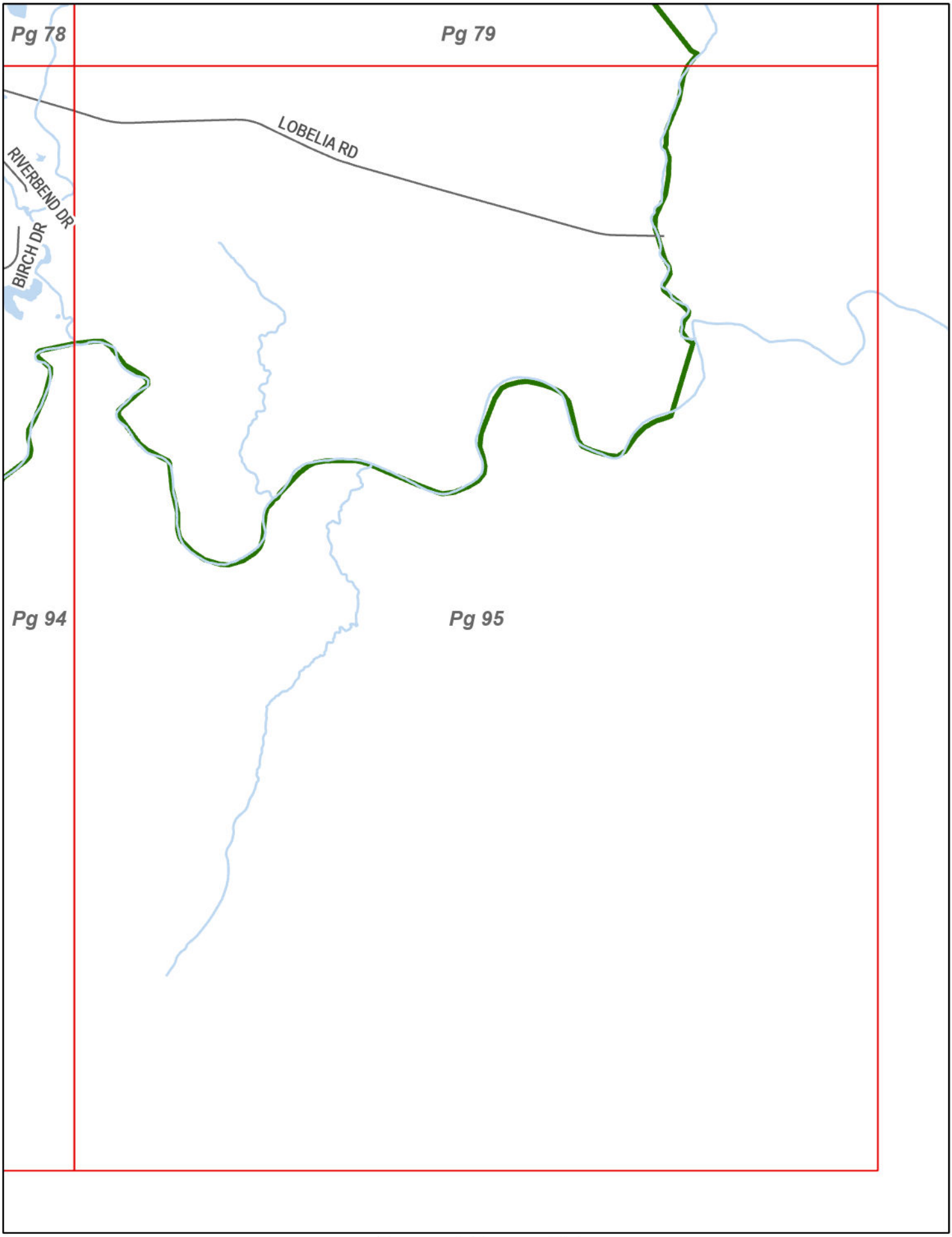
Pg 78
Pg 79
LOBELIA RD
RIVERBEND DR
BIRCH DR
Pg 94
Pg 95

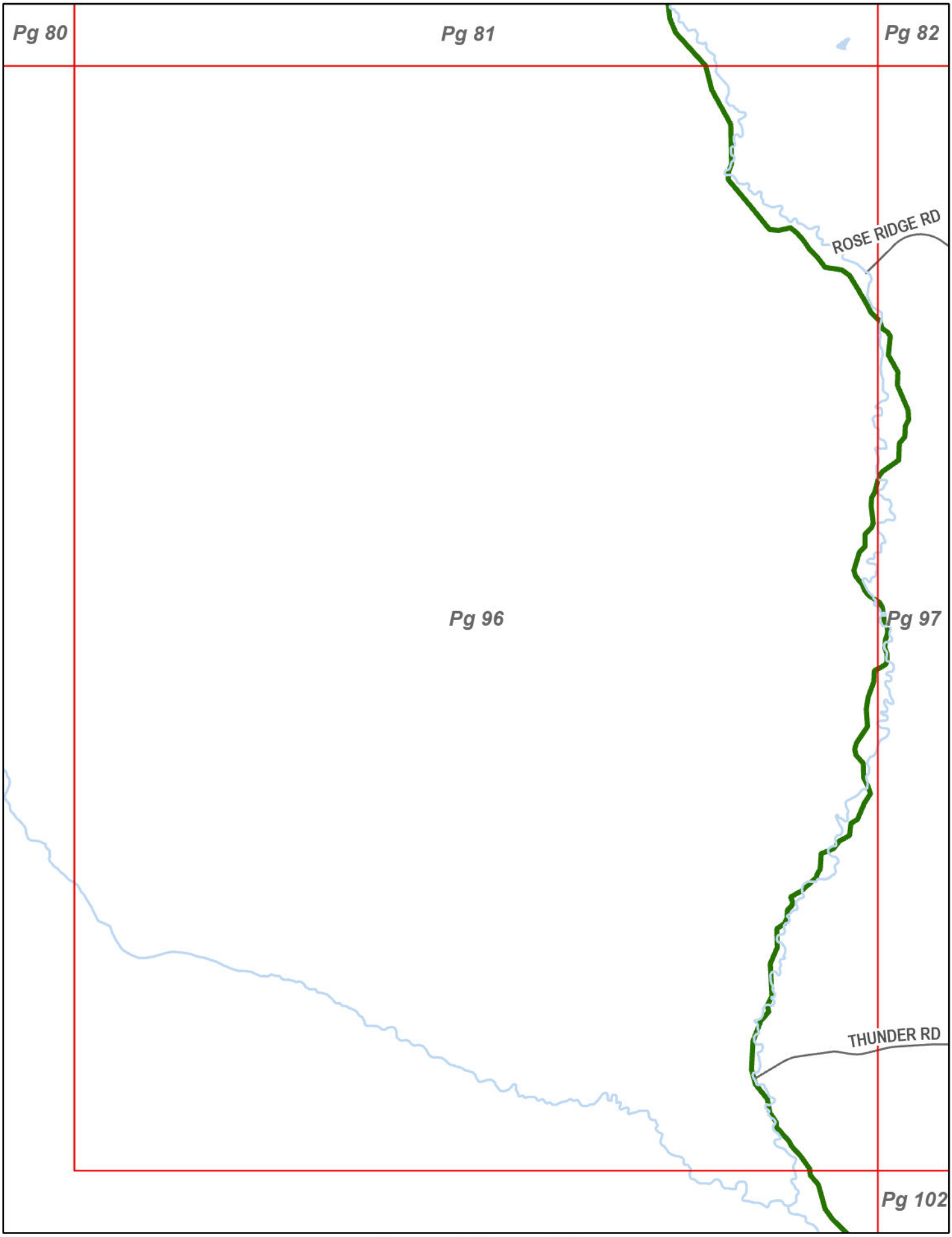

Current Page: 96

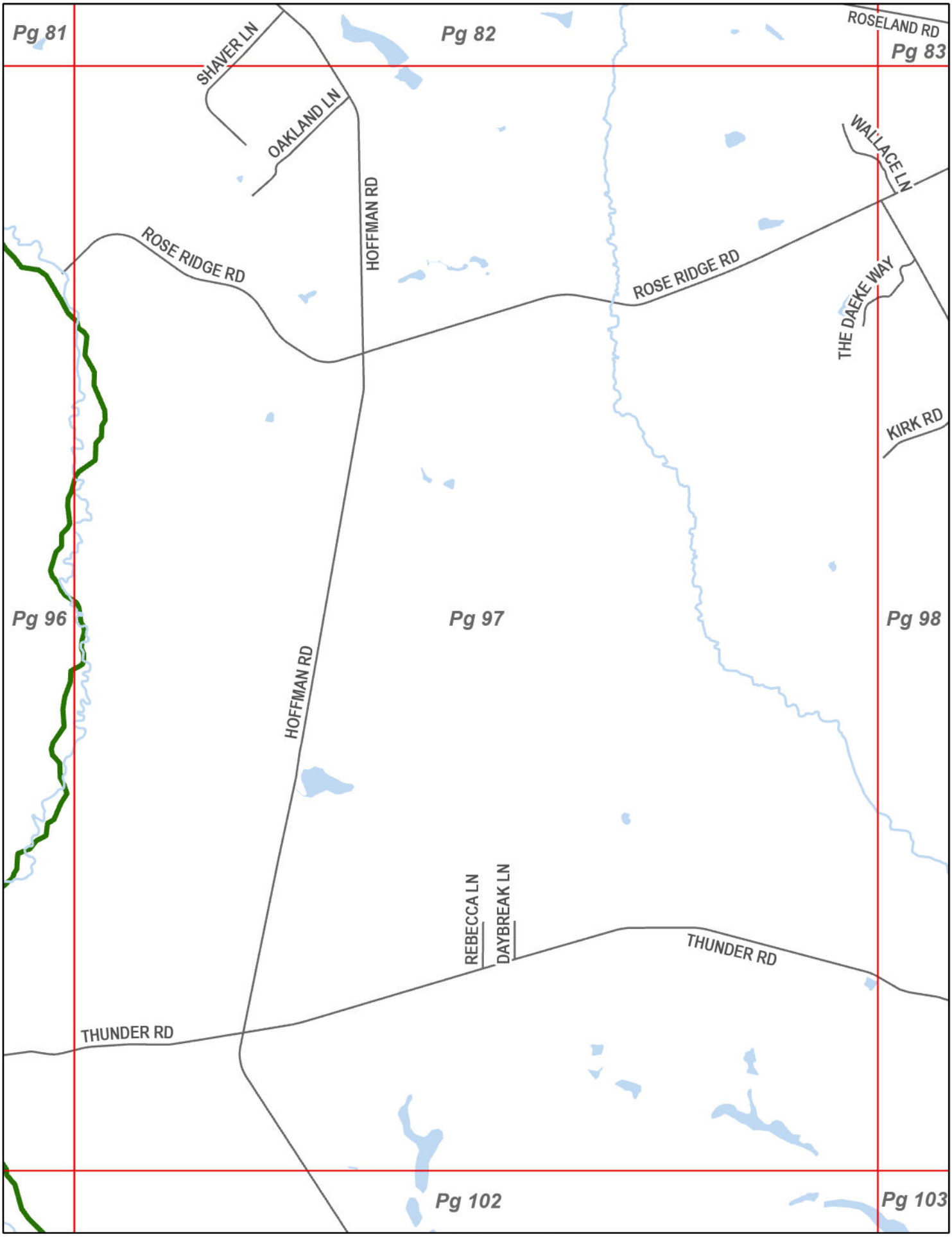
Pg 81
Pg 82
ROSELAND RD
Pg 83
SHAVER LN
OAKLAND LN
HOFFMAN RD
WALLACE LN
ROSE RIDGE RD
ROSE RIDGE RD
THE DAEKE WAY
KIRK RD
Pg 96
Pg 97
Pg 98
HOFFMAN RD
REBECCA LN
DAYBREAK LN
THUNDER RD
THUNDER RD
Pg 102
Pg 103

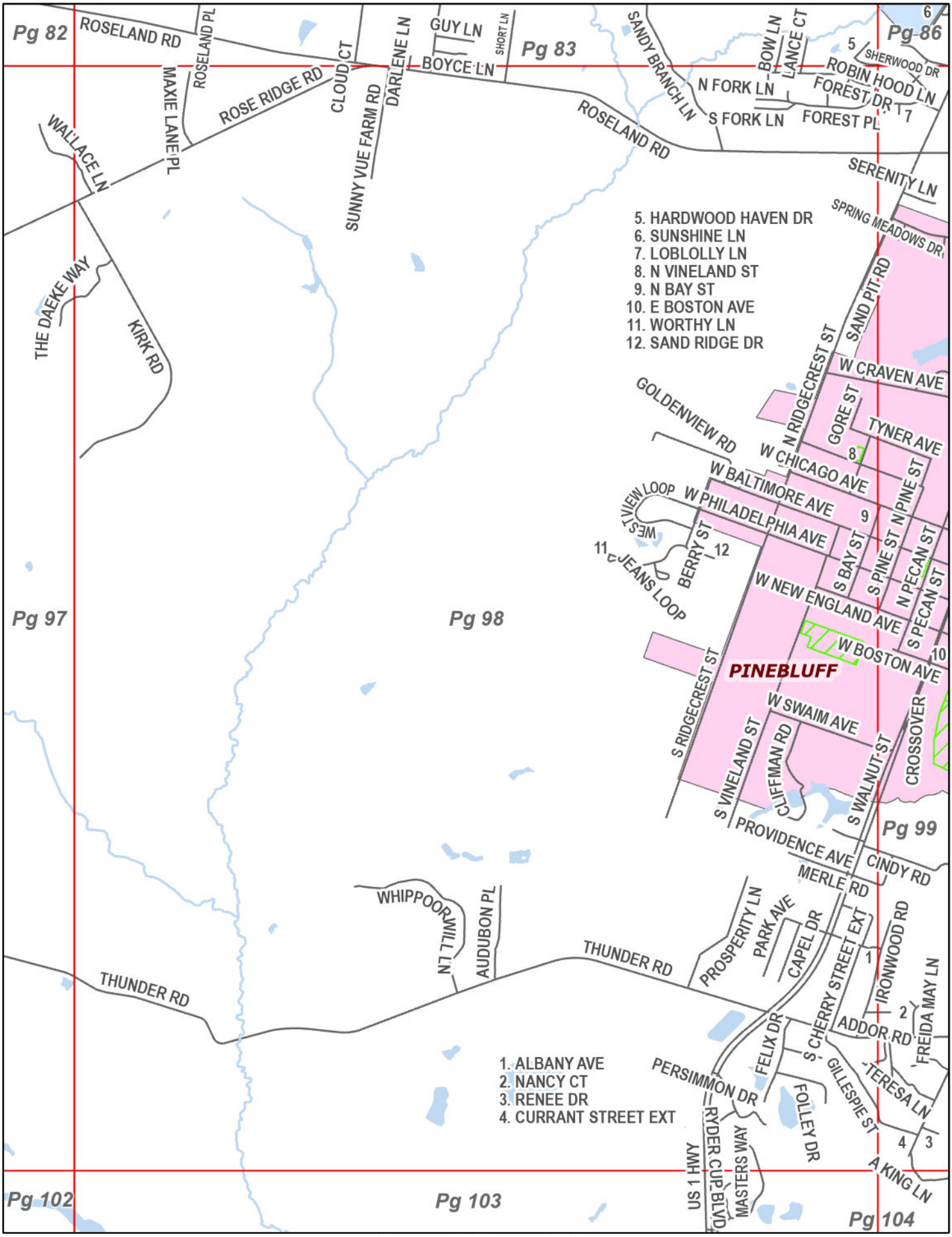

Current Page: 98

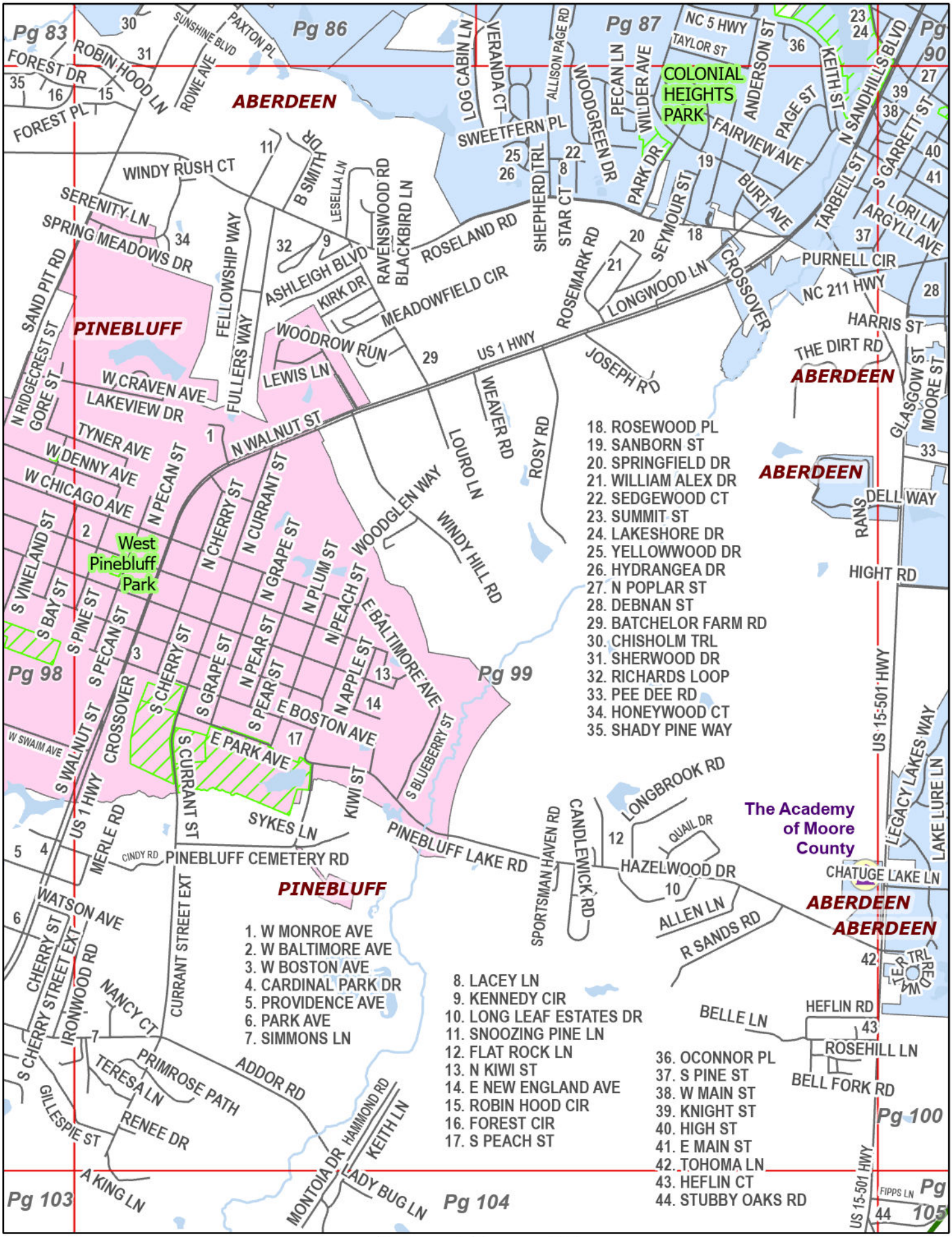

Current Page: 99

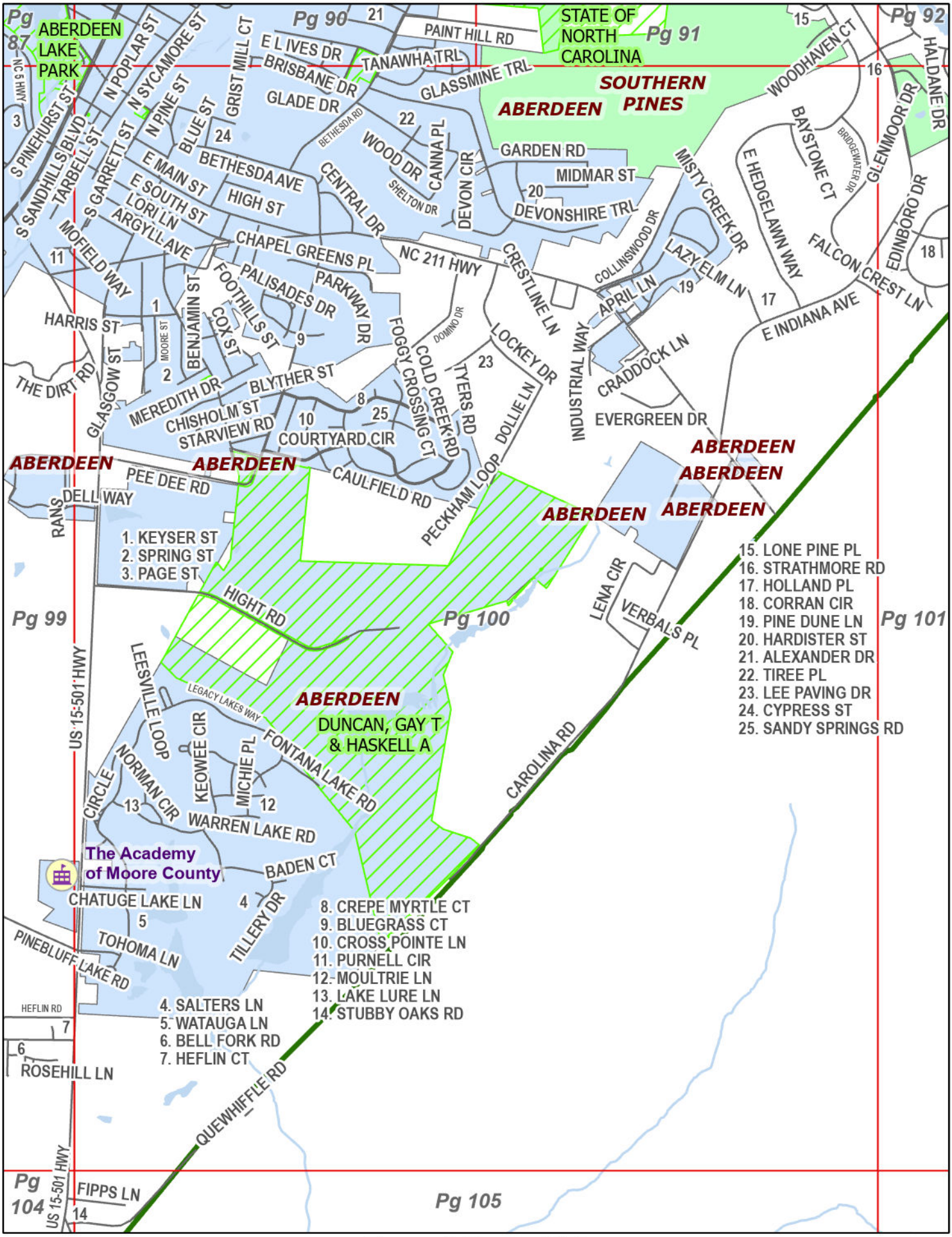
Pg 87
ABERDEEN LAKE PARK
NC 5 HWY
Pg 90
Pg 91
Pg 92
Pg 99
Pg 100
Pg 101
Pg 104
Pg 105
STATE OF NORTH CAROLINA
SOUTHERN PINES
ABERDEEN
PAINT HILL RD
E LIVES DR
BRISBANE DR
TANAWHA TRL
GLASSMINE TRL
GLADE DR
BETHESDA RD
BETHESDA AVE
WOOD DR
CANNA PL
SHELTON DR
DEVON CIR
GARDEN RD
MIDMAR ST
DEVONSHIRE TRL
CENTRAL DR
CHAPEL GREENS PL
NC 211 HWY
CRESTLINE LN
MISTY CREEK DR
COLLINSWOOD DR
LAZY ELM LN
APRIL LN
E HEDGELAWN WAY
BAYSTONE CT
BRIDGEWATER DR
GLENMOOR DR
HALDANE DR
WOODHAVEN CT
EDINBORO DR
FALCON CREST LN
E INDIANA AVE
CRADDOCK LN
EVERGREEN DR
INDUSTRIAL WAY
LOCKEY DR
DOLLIE LN
TYERS RD
COLD CREEK RD
FOGGY CROSSING CT
DOMINO DR
PECKHAM LOOP
CAULFIELD RD
COURTYARD CIR
STARVIEW RD
CHISHOLM ST
MEREDITH DR
BLYTHER ST
PALISADES DR
PARKWAY DR
FOOTHILLS ST
COX ST
BENJAMIN ST
MOORE ST
HARRIS ST
THE DIRT RD
GLASGOW ST
MOFIELD WAY
ARGYLL AVE
LORI LN
E SOUTH ST
E MAIN ST
HIGH ST
S SANDHILLS BLVD
TARBELL ST
S GARRETT ST
N PINE ST
BLUE ST
GRIST MILL CT
N SYCAMORE ST
N POPLAR ST
S PINEHURST ST
PEE DEE RD
DELL WAY
RANS
1. KEYSER ST
2. SPRING ST
3. PAGE ST
HIGHT RD
LENA CIR
VERBALS PL
CAROLINA RD
US 15-501 HWY
LEESVILLE LOOP
LEGACY LAKES WAY
FONTANA LAKE RD
DUNCAN, GAY T & HASKELL A
KEOWEE CIR
MICHIE PL
NORMAN CIR
CIRCLE
WARREN LAKE RD
BADEN CT
The Academy of Moore County
CHATUGE LAKE LN
TOHOMA LN
TILLERY DR
PINEBLUFF LAKE RD
HEFLIN RD
ROSEHILL LN
QUEWHIFFLE RD
FIPPS LN
15. LONE PINE PL
16. STRATHMORE RD
17. HOLLAND PL
18. CORRAN CIR
19. PINE DUNE LN
20. HARDISTER ST
21. ALEXANDER DR
22. TIREE PL
23. LEE PAVING DR
24. CYPRESS ST
25. SANDY SPRINGS RD
8. CREPE MYRTLE CT
9. BLUEGRASS CT
10. CROSS POINTE LN
11. PURNELL CIR
12. MOULTRIE LN
13. LAKE LURE LN
14. STUBBY OAKS RD
4. SALTERS LN
5. WATAUGA LN
6. BELL FORK RD
7. HEFLIN CT

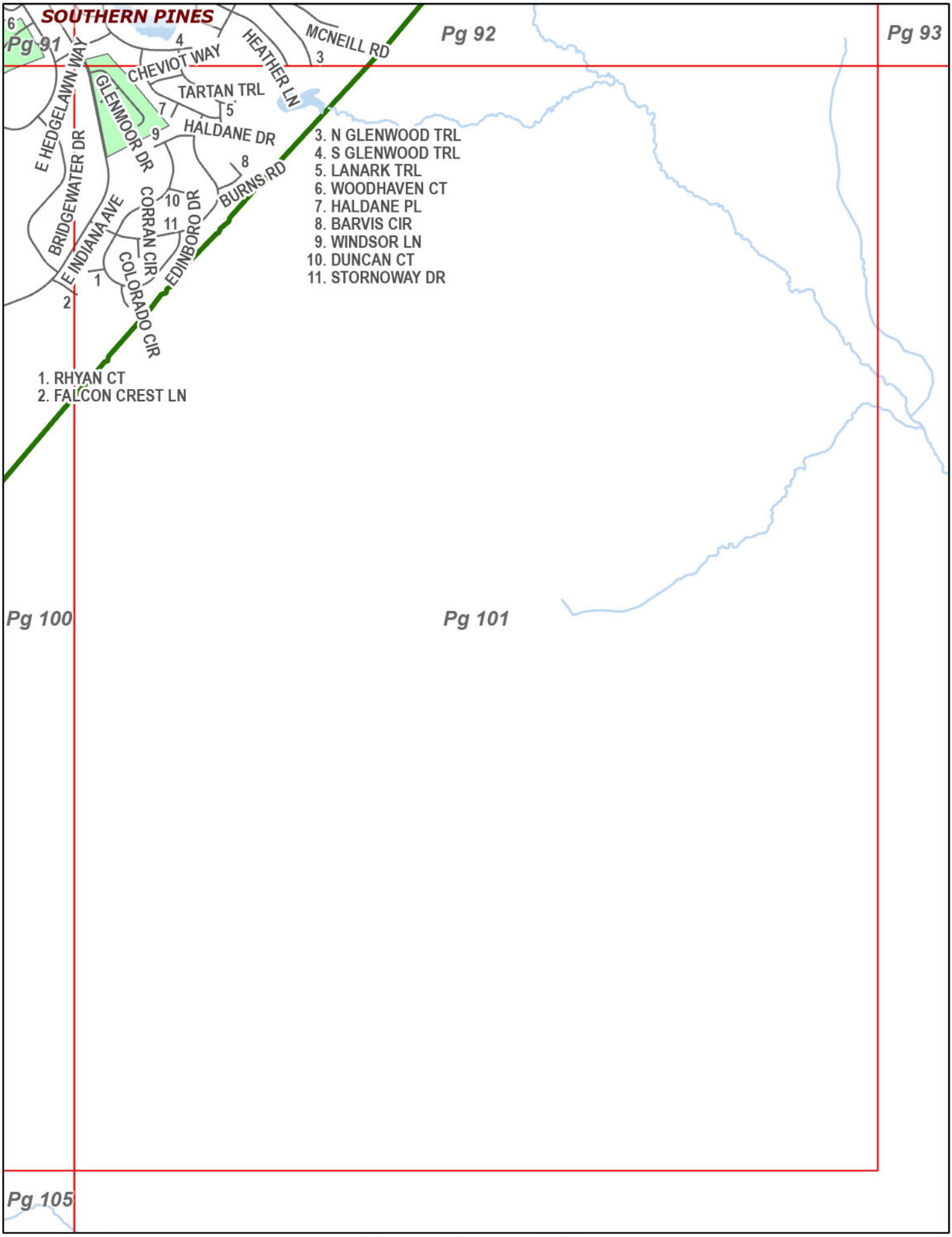
SOUTHERN PINES
Pg 91
Pg 92
Pg 93
Pg 100
Pg 101
Pg 105
E HEDGELAWN WAY
BRIDGEWATER DR
GLENMOOR DR
CHEVIOT WAY
TARTAN TRL
HALDANE DR
HEATHER LN
MCNEILL RD
BURNS RD
E INDIANA AVE
CORRAN CIR
COLORADO CIR
EDINBORO DR
1. RHYAN CT
2. FALCON CREST LN
3. N GLENWOOD TRL
4. S GLENWOOD TRL
5. LANARK TRL
6. WOODHAVEN CT
7. HALDANE PL
8. BARVIS CIR
9. WINDSOR LN
10. DUNCAN CT
11. STORNOWAY DR

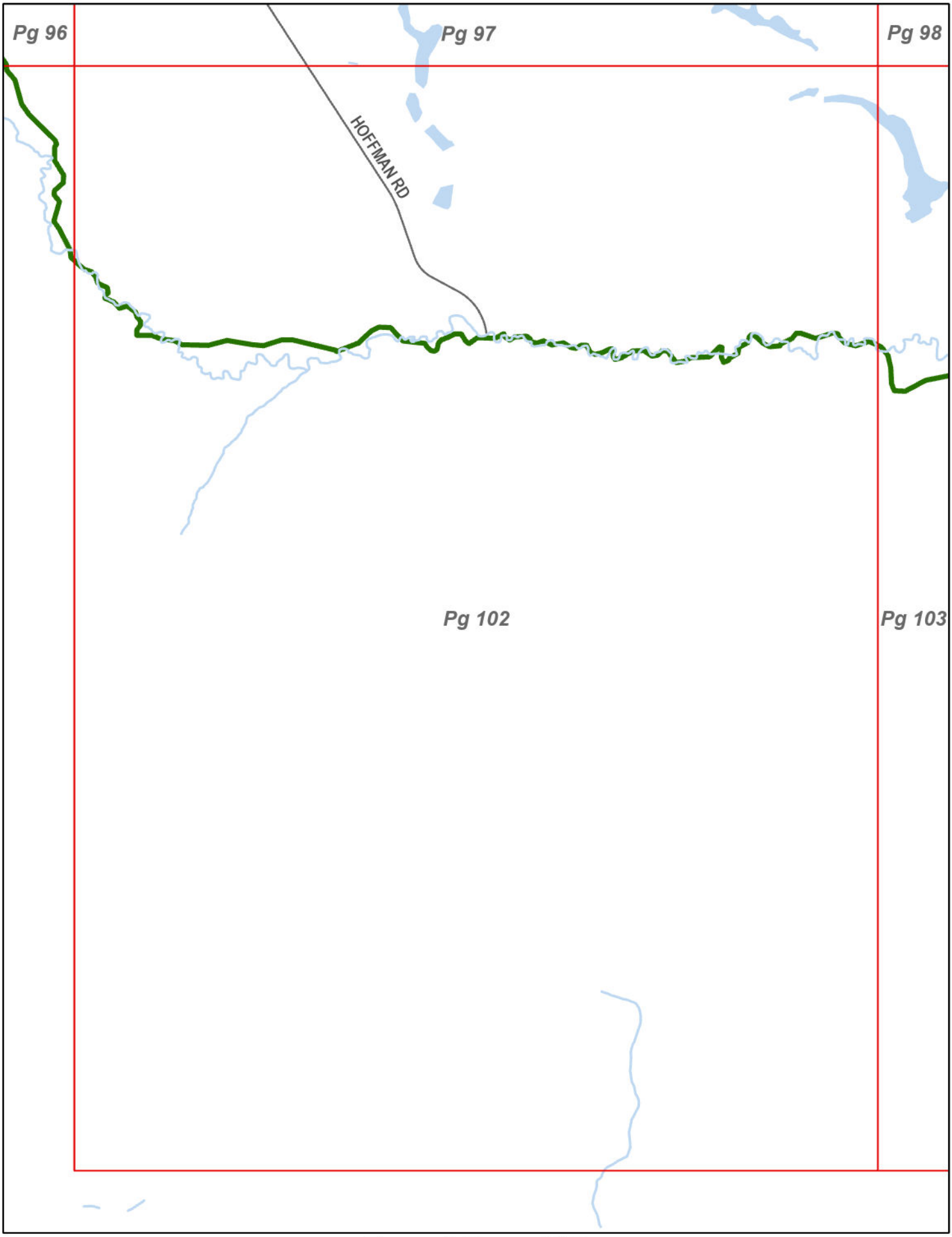
Pg 96
Pg 97
Pg 98
HOFFMAN RD
Pg 102
Pg 103

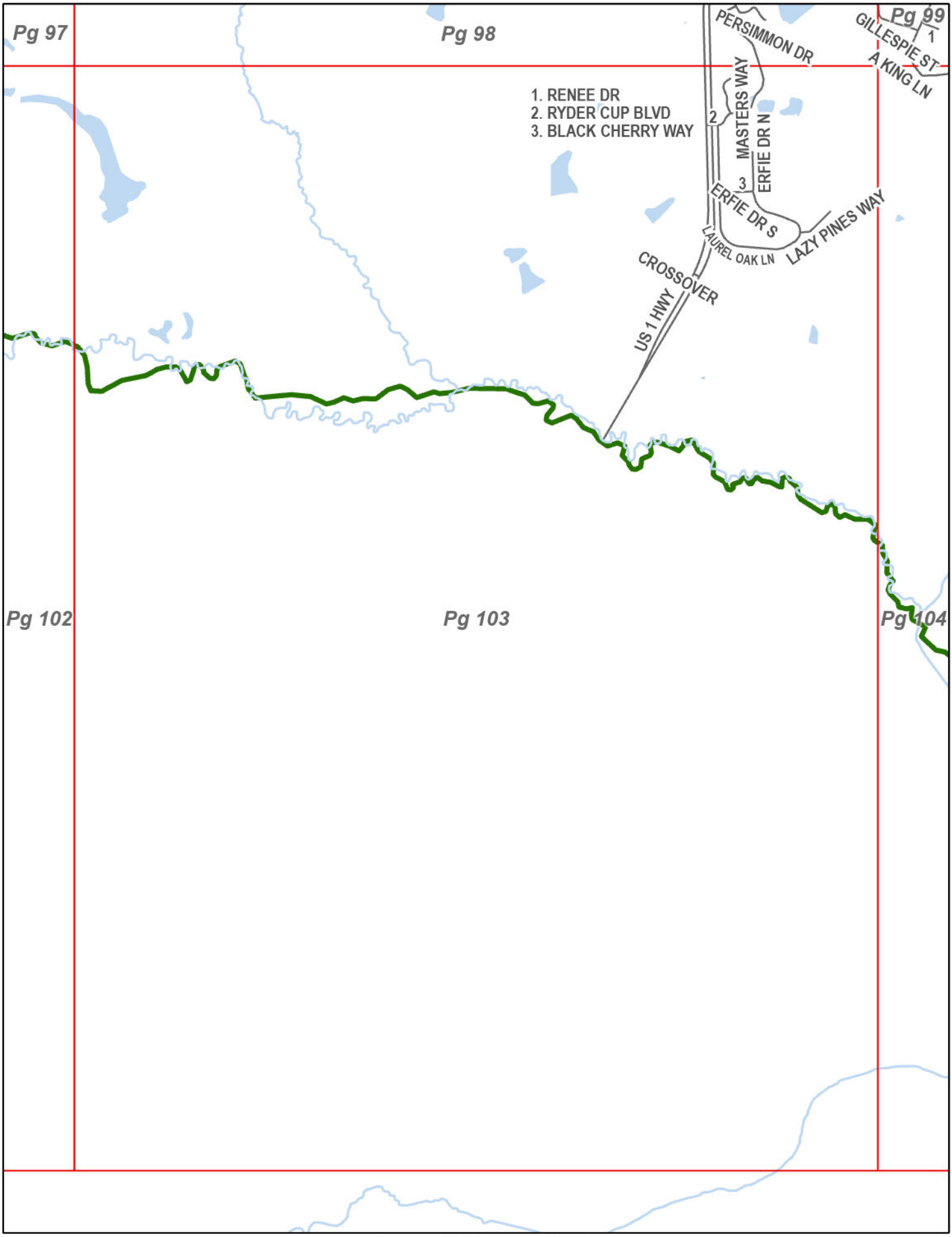
Pg 97
Pg 98
Pg 99
Pg 102
Pg 103
Pg 104
PERSIMMON DR
GILLESPIE ST
A KING LN
1
1. RENEE DR
2. RYDER CUP BLVD
3. BLACK CHERRY WAY
2
MASTERS WAY
ERFIE DR N
3
ERFIE DR S
LAZY PINES WAY
LAUREL OAK LN
CROSSOVER
US 1 HWY

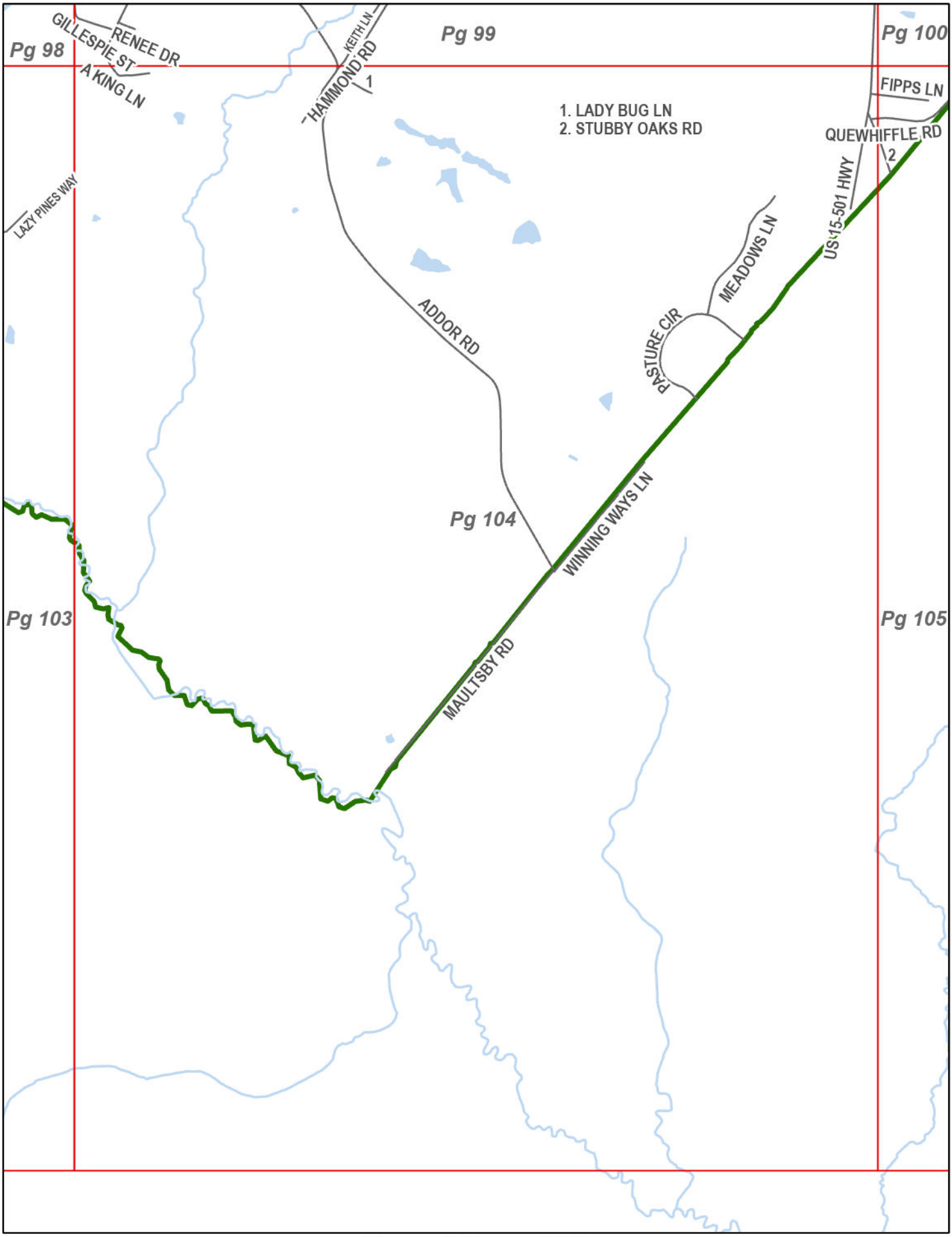

Current Page: 104

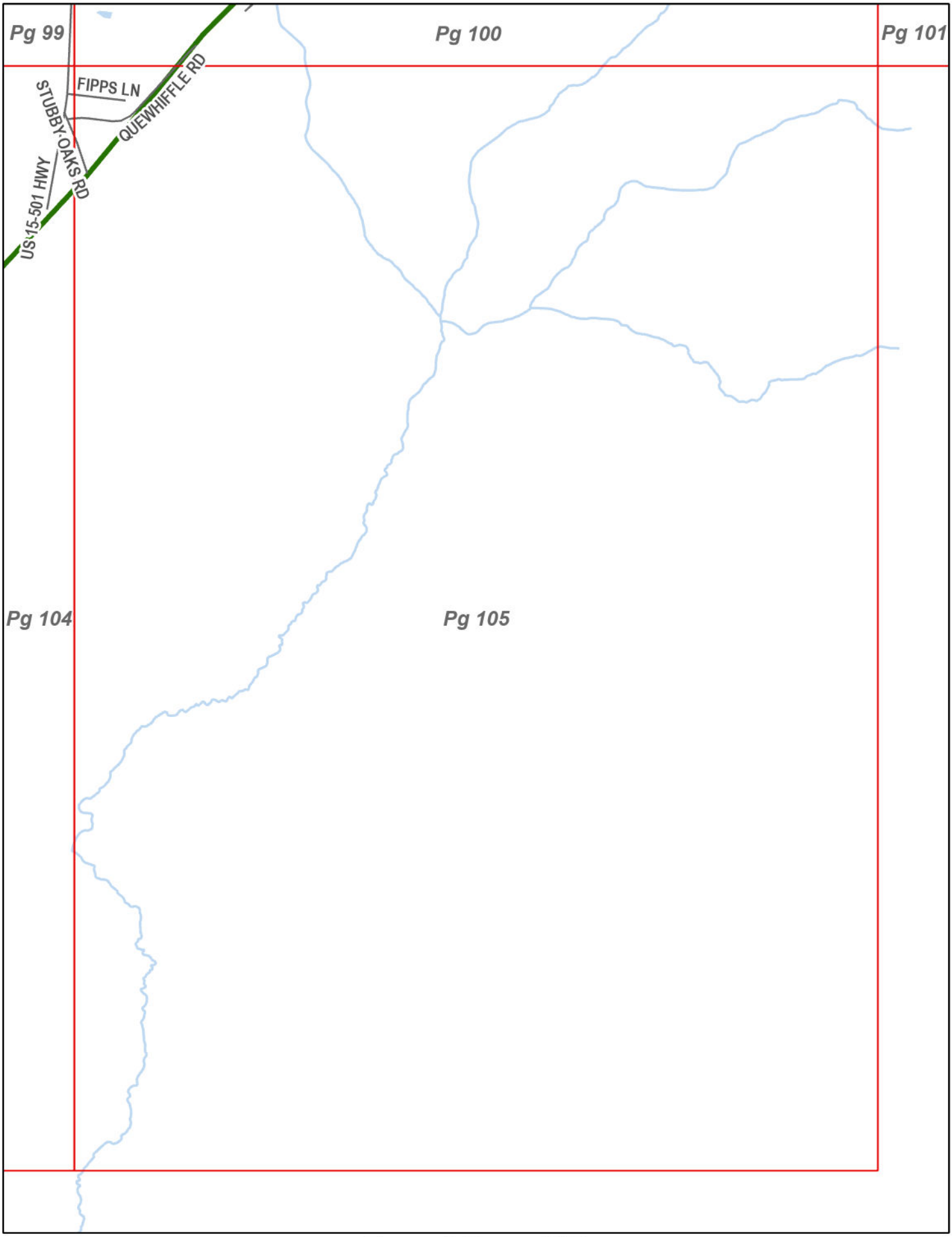
Pg 99
Pg 100
Pg 101
FIPPS LN
STUBBY OAKS RD
QUEWHIFFLE RD
US 15-501 HWY
Pg 104
Pg 105

Index – Moore County Street Atlas – Page 1

Street Name, Page Number(s)

1ST ST, 90
2ND ST, 90
3RD ST, 90
4TH ST, 90
5TH ST, 90
6TH ST, 90
A KING LN, 104
ABBEY RD, 55
ABBOTTSFORD DR, 64, 61
ABERDEEN PINES WAY, 90
ABILENE LN, 86
ABILITY LN, 86
ABINGTON DR, 65
ACADEMY ST, 56
ACCESS 15-501, 37
ACCESS CCNC, 85
ACCESS RD, 37, 91, 90, 73
ACORN KNOLL DR, 53
ACORN RIDGE RD, 13
ADA DR, 39
ADAMS CIR, 67, 69, 66
ADAMS RD, 1, 2
ADDOR RD, 98, 99, 104
AIKEN RD, 75, 76, 73
AINSLEY AVE, 54
AIR TOOL DR, 74, 92
AIRDRIE CT, 64
AIRPORT RD, 75, 71, 69, 74, 72, 70
ALAN CHARLES WAY, 87
ALBANY AVE, 98
ALBION CT, 71
ALDER LN, 57
ALENDALE DR, 54
ALEX RD, 23
ALEXANDER DR, 90
ALEXANDER LN, 66
ALFRED DR, 33
ALIBIRD LN, 37
ALLEN LN, 99
ALLEN RD, 11
ALLENS ALY, 31
Alley A, 72, 92
Alley B, 72
Alley C, 72
Alley D, 72
ALLEY ST, 56
ALLISON PAGE RD, 87
ALLRED LN, 12
ALLRED RD, 12
ALLSTAR AVE, 78
ALLWOOD LN, 14
ALLYSON PL N, 56
ALLYSON PL S, 75
ALMOND DR, 38
ALPINE PL, 84
ALSIE LN, 22
ALSTON DR, 65
ALSTON HOUSE RD, 17
ALSTON PL, 73
ALTON LN, 56
ALTON RD, 32, 22
AMANDA DR, 37
AMBER LN, 29
AMBERWOOD CT, 45
AMBOY PL, 85
AMELIA DR, 70, 71
AMERICAN LEGION LN, 84
AMERICUS RD, 63
AMERSHAM RD, 71
AMPERSAND RD, 83, 86, 84
AMPLE PINES DR, 86
AMSTER WAY, 84
ANCHOR PT, 60
ANDERSON ST, 37, 99
ANDREW CIR, 74
ANDREWS DR, 60
ANGEL DR, 57
ANGIE DR, 37
ANNA LN, 29
ANNETTE LN, 2
ANTHONY LN, 78
ANTHONY RD, 6
ANTIQUE TOWN WAY, 40
APALOOSA PL, 84
APAWAMIS CIR, 85
APAWAMIS PL, 83
APAWAMIS RD, 83
APOLOGUE LN, 83
APPALOOSA LAKE DR, 33
APPIN CT, 64
APPLE ORCHARD RD, 14, 89
APPLECROSS RD, 85
APPLEWOOD LN, 77
APRICOT LN, 37
APRIL LN, 100
AQUA SHED CT, 86
ARABIAN DR, 90
ARBORETUM DR, 72
ARBUTUS LN, 54
ARBUTUS RD, 91, 92

Index – Moore County Street Atlas – Page 2

Street Name, Page Number(s)

ARCHDALE DR, 55
ARCHIE RD, 61
ARGYLL AVE, 100, 57
ARLIE LN, 15
ARLINGTON VIEW, 71
ARMSTEAD RD, 74
ARMSTRONG LN, 84
ARNETTE ST, 84
ARNOLD AVE, 87
ARO RD, 74
ARONIMINK LN, 69
ARROW WOOD RD, 54
ARROWLEAF LN, 53
ARTHUR RD, 13
ARTILLERY RD, 92, 89
ASBILL RD, 25
ASBURY RD, 1
ASCEND LOOP, 88
ASCOT PL, 99
ASH CT, 83
ASHBURN CT, 44
ASHEVILLE WAY, 69
ASHKIRK DR, 64
ASHLEIGH BLVD, 99
ASHLEY CT, 72
ASHLEY DR, 13
ASHLEY LN, 83
ASHURST RD, 71
ASHWOOD RD, 3
ASPEN ST, 90
ASSAD LN, 92
ASTER CT, 72
ATHER ST, 27
ATHLETIC DR, 14
ATKINS LN, 39
ATKINS RD, 40, 57
ATKINSON FARM RD, 2
ATLANTIC RD, 14
ATRIUM ST, 90
ATWATER CT, 45
AUDUBON PL, 98
AUFFIE RD, 4
AUGUSTA DR, 88, 72
AUGUSTA NATIONAL DR, 85, 87
AUGUSTA WAY, 65
AUMAN GROVE LN, 86
AUMAN ST, 47
AURORA DR, 55
AUSTIN RIDGE CIR, 90
AUTUMN DR, 94
AUTUMN RIDGE, 82
AVENUE OF THE CAROLINAS, 71
AVERY DR, 54
AVIATION DR, 71
AVIEMORE CT, 69
AVIEMORE DR, 69
AWARD CT, 78
AWESOME TRL, 51
AYERS LN, 55
AYR ST, 92
AZALEA CT, 45
AZALEA DR, 77
AZALEA RD, 68, 73
AZALEA WAY, 54
B SMITH DR, 99
BACKSPIN LN, 65
BADEN CT, 100
BAGPIPE LN, 78
BAILEY RD, 31, 32
BAKER CIR, 60
BAKER CT, 34
BAKER RD, 57
BALD CYPRESS CT, 77
BALD CYPRESS DR, 77
BALD EAGLE DR, 77, 82
BALDWIN DR, 50
BALDWIN RD, 13
BALLATER LN, 78
BALLYBUNION LN, 69
BALTUSROL LN, 84
BAMBI LN, 39
BANBRIDGE DR, 60
BANBURY LN, 84
BANCROFT CT, 46
BANEBERRY CT, 77
BANGOR LN, 85
BANK LN, 37
BANK ST, 56
BANKFOOT DR, 65
BANNING DR, 71, 54
BARBER LN, 39
BARBER RD, 36, 91
BARBERRY CT, 48
BARBERS PARK DR, 28
BARCLAY ST, 83
BARCROFT CT, 91
BARKEN HALLER LN, 2
BARKER WAY, 57
BARKERS LN, 27
BARKLEY LN, 68, 69

Index – Moore County Street Atlas – Page 3

Street Name, Page Number(s)

BARN OWL PL, 83
BARNELL DR, 90
BARNES AVE, 57
BARNES LN, 61
BARNES PT, 46
BARONS DR, 64
BARRETT RD E, 68
BARRETT RD W, 68, 65
BARRY LN, 29
BARTER DR, 57
BARTLETT CT, 55
BARTON HILLS CT, 69
BARVIS CIR, 101
BASCOM CHAPEL RD, 11, 12
BASS RD, 41
BASSETT LN, 54
BATCHELOR FARM RD, 99
BATTEN CT, 69
BATTEN DR, 63
BATTLEWICK RD, 92
BAUGHN TRL, 35
BAXTER RD, 13
BAY HILL CT, 72
BAY WEST CT, 83
BAY WEST LN, 83
BAYSTONE CT, 100
BAYVIEW DR, 77
BAYWOOD LN, 39
BEACH ST, 18
BEACON RIDGE DR, 46
BEAGLE RUN LN, 83
BEAL RD, 7
BEANE LN, 2
BEAR CREEK CHURCH RD, 13
BEAR CREEK LN, 13
BEAR RIDGE RD, 13
BEASLEY DR, 67
BEAUTY RD, 61
BEAVER CREEK LN, 41
BEAVER LN, 69
BEAVER WAY, 37
BECKETT RDG, 85
BECKY BRANCH RD, 73
BEDDINGTON LN, 74
BEDFORD CIR, 67
BEE DR, 23
BEECHNUT ST, 18
BEECHWOOD LN, 59
BEGE LN, 67
BEGONIA DR, 65
BEL AIR DR, 85, 87
BELAIR CT, 84
BELAIR PL, 84
BELCROFT DR, 70
BELFAIR CT, 88
BELL AVE, 88, 89
BELL FORK RD, 99
BELLE LN, 99
BELLFLOWER PL, 77
BELLHAVEN DR, 71
BELLVIEW RD, 14
BELLWOOD LN, 60
BELMONT CT, 67, 72
BEN NEVIS CIR, 92
BENCHMARK CT, 5
BENJAMIN ST, 100
BENS PL, 2
BENSALEM CHURCH RD, 31, 32, 33
BENT OAK LN, 3
BENT TREE CT, 67
BENTWOOD LN, 73
BERKSHIRE CT, 47
BERMUDA CIR, 81
BERNARD PURVIS RD, 5
BERRY ST, 98
BERRYDREW LN, 25
BERTHA LN, 77
BERTIE RD, 53, 82
BERWICK AVE, 50
BERWICK CT, 85
BERWYN CT, 68
BERYL CIR, 83
BERYL CT, 83
BERYL LN, 83
BERYLWOOD LN, 74
BESSIE RD, 36
BEST RD, 49
BETHESDA AVE, 100
BETHLEHEM CHURCH RD, 35, 36, 34, 26, 25
BETHS PT, 45
BETHUNE AVE, 100
BETZ CT, 60
BEULAH HILL CHURCH RD, 62, 52
BEULAH HILL RD N, 68, 65
BEULAH HILL RD S, 84, 68
BEVERLY LN, 85
BEXLEY CT, 50
BIBEY RD, 55
BICKETT LN, 42

Index – Moore County Street Atlas – Page 4

Street Name, Page Number(s)

BIG BRANCH LN, 54
BIG HORN RD, 14
BIG MAN DR, 29
BIG OAK CHURCH RD, 32, 43, 22
BIG POPLARS LN, 39
BIG ROCK LN, 63
BIG TREE LN, 12
BILLINGS DR, 47
BILTMORE PL, 83
BINGHAM ST, 37
BION BUTLER RD, 90
BIRCH PL, 64
BIRCHFALLS LN, 29
BIRCHWOOD CT, 48
BIRDIE CT, 82
BIRDIE DR, 54
BIRDIE PL, 54
BIRDNEST CT, 63
BIRDSONG CT, 87
BIRKDALE DR, 70
BIRKDALE WAY, 70
BIRNAM LN, 78
BITTERCREST LN, 77
BLACK CHERRY WAY, 103
BLACK HAWK RD, 76
BLACK STONE CT, 47, 37
BLACKBERRY LN, 60
BLACKBIRD LN, 99
BLACKBURN RD, 58
BLACKEYED SUSAN PL, 77
BLACKWOOD CT, 64
BLAIR CT, 84
BLAIR PL, 84
BLAKE BLVD, 84
BLANTONS ST, 92
BLIZZARD WAY, 37
BLUE AVE, 75
BLUE BIRD DR, 77
BLUE HEN LN, 11
BLUE HERON PL, 77
BLUE LN, 92
BLUE RD, 68
BLUE ROCK RD, 76
BLUE ST, 100
BLUE VALLEY RD, 76
BLUEBIRD LN, 81, 66
BLUEBIRD TRL, 66
BLUEGRASS CT, 100
BLUES CROSSING LN, 90
BLUES SIDING RD, 54, 53
BLUESTEM DR, 86
BLUESTONE DR, 57
BLYTHER ST, 100
BOARD BRANCH RD, 68
BOAT HOUSE LN, 85
BOB O LINK RD, 83
BOB WHITE DR, 77, 46
BOBOLINK RD, 81
BOGGS RD, 53
BOGIE DR, 54
BOILING SPRINGS CIR, 92, 89
BOLES LN, 42
BOLING WAY, 70
BOND ST, 65
BONNIE BROOK CT, 90
BONNIE BROOK RD, 90
BONSAL WAY, 100
BOOKER ST, 65
BOONE DR, 33
BOONE RD, 23
BORDEN RD, 15, 25
BOSTIC RD, 43
BOSWELL PL, 70
BOULDER DR, 46, 44
BOW LN, 98
BOWMAN LN, 12
BOWMAN RD, 61, 82
BOYCE LN, 83
BOYD LN, 92
BOYS CAMP RD, 58, 57
BOYTE LN, 17
BOZWIN LN, 56
BRACKEN HILL RD, 38
BRADEN RD, 92
BRADFORD DR, 99
BRADFORD VILLAGE CT, 89
BRADLEY LN, 68
BRADLEYS CT, 37
BRADSHER LN, 43
BRADY RD, 27
BRAEMAR CT, 85
BRAEMAR RD, 69
BRANCH TRL, 75
BRANDON TRL, 69
BRANDYWINE DR, 45
BRANSON CIR, 13
BRASSIE CIR, 82
BRASSIE LN, 82
BREAK POINT AVE, 85
BRECHIN CT, 69

Index – Moore County Street Atlas – Page 5

Street Name, Page Number(s)

BRECON CT, 50
BREE CT, 100
BREEZEWAY LN, 34
BREEZY PINES LN, 36
BRENDA LN, 11
BRENDELL CT, 60
BRENTON LN, 29
BREWER AVE, 56
BREWER RD, 10, 31
BREWSTER-HUSSEY LN, 74, 13
BRIAN RD, 90
BRIAR PATCH LN, 91
BRIARCLIFF CT, 63, 91
BRIARPATCH DR, 16
BRIARWOOD CIR, 83, 84
BRIARWOOD PL, 84
BRIDGEWATER DR, 100
BRIDLE PATH CIR, 84, 85
BRIDLE PATH LN, 34
BRIDLE PL, 81
BRIEF LN, 14
BRIGHT CT, 87
BRIGHTLEAF DR, 55, 54, 71
BRINKLEY RD, 53
BRINYAN CT, 64
BRISBANE DR, 100
BRISTLING PINE RD, 55
BRITT LN, 32
BRITT RD, 21
BROADACRES RD, 11
BROADMEADE DR, 91
BROADMOOR PL, 83
BROKEN RIDGE TRL, 45
BRONCO LN, 33
BRONWYN ST, 91, 90
BROOK BEE DR, 86
BROOK HOLLOW DR, 87, 85
BROOKDALE RD, 14
BROOKFIELD DR, 70
BROOKGREEN LN, 78
BROOKHAVEN RD, 69, 68
BROOKLINE DR, 84, 85
BROOKLYN ST, 36, 37
BROOKS LN, 74
BROOKSIDE RD, 67
BROOKVIEW LN, 33
BROOM SEDGE LN, 72
BROTHER N SON LN, 14
BROTHERS RD, 74
BROWER RD, 13, 12
BROWERS MILL RD, 22, 59, 60, 21, 89
BROWN BARK RD, 48
BROWN CT, 60
BROWN LN, 14
BROWN RD, 54
BROWNS CHAPEL RD, 12
BROWNS CT, 68
BROWNS MILL RD, 12, 11
BROWNSTONE LN, 89
BRUCE ST, 37
BRUCES CT, 75
BRUCEWOOD RD, 88
BRUNSWICK LN, 67
BRUTON CT, 47
BRYANT RD, 39, 29
BUCHAN ST, 83
BUCK LN, 33
BUCK WAY, 57
BUCKBOARD CT, 45
BUCKHORN RD, 81
BUCKINGHAM PL, 83
BUCKLER AVE, 90
BUCKLEY CT, 71
BUD PL, 87
BUD RD, 2
BUDS PL, 76
BUENA VISTA DR, 100
BUFFALO CREEK LN, 14
BUGGY DR W, 37
BUGGY DR, 37
BULLDOG LN, 54
BUMP A LONG LN, 92
BUNSIDE CT, 48
BUNTING CT, 77
BUR CT, 83
BUR PL, 83
BURCH DR, 65
BURGUNDY DR, 88
BURKE RD, 37
BURLE RD, 36
BURLEY OAK DR, 41
BURLWOOD DR, 72
BURNING TREE PL, 85, 81
BURNING TREE RD, 83
BURT AVE, 99
BUSBEE RD, 3, 2
BUTLER LN, 33
BUTTE CT, 67
BUTTERCUP TRL, 40
BUTTERFLY CT, 46

Index – Moore County Street Atlas – Page 6

Street Name, Page Number(s)

BUTTERMILK RD, 6
BUTTERNUT RD, 37
BUTTERWICK DR, 78
BYNUM CT, 56
BYRD RD, 57, 76
BYRD ST, 90
CABIN BRANCH DR, 38
CABIN ESTATES TRL, 21
CABIN HILL WAY, 38
CABIN TRL, 2
CABINS CREEK RD, 78, 77
CABOT CIR, 84, 83
CADDELL RD, 68
CADDIE CT, 78
CAGLE RD, 1
CAGLES LN, 37
CAITLIN CT, 92, 89
CALDWELL RD, 31
CALEDONIA DR, 70
CALHOUN LN, 68
CALLAHAN LN, 57
CALLICUT RD, 10
CALLIS CIR, 60
CALLOWAY PL, 92
CALLOWAY RD, 93
CALMWATER LN, 50
CALUMET CT, 90
CALVIN RD, 6
CAMBERLY LN, 87
CAMBRIDGE LN, 50
CAMDEN DR, 88
CAMDEN PL, 72
CAMELIA PL, 83
CAMELIA WAY, 89
CAMELLIA DR, 57
CAMERON AVE, 57
CAMERON CAMP RD, 58
CAMERON LN, 68
CAMERON SCHOOL RD, 40
CAMERON VALLEY RD, 57
CAMP DURANT LN, 34
CAMP EASTER RD, 75, 74, 73
CAMP REEVES LN, 34
CAMPBELL DR, 80
CAMPBELL FARM LN, 58
CAMPBELL RD, 17, 68
CAMPBELL ST, 100
CAMPBELL TRL, 77
CAMPGROUND RD, 67
CANAL LN, 55
CANARD CT, 40
CANDACE LN, 50
CANDLEWICK RD, 99
CANDLEWOOD LN, 81
CANDOR RD, 42
CANDY RD, 60
CANNA PL, 100
CANNON RD, 29
CANOPY CT, 87
CANTER LN, 84, 85
CANTER PL, 84
CANTERBURY CIR, 67
CANTERBURY RD, 91
CANYON DR, 47
CAPEL DR, 98
CAPEL LN, 42
CAPITAL DR, 71
CARDINAL CT, 75
CARDINAL DR, 74, 81
CARDINAL LN, 48
CARDINAL PARK DR, 98, 99
CARDINAL PL, 77
CARDINAL RD, 72
CARDINAL RUN, 83
CARGO LN, 15
CARIBOU LN, 37
CARITAS CT, 73
CARLTON C RD, 52
CARLYLE DR, 57
CARLYLE RD, 6
CARMINE RD, 54
CARNEGIE CT, 84
CAROLINA GREEN PKY, 88
CAROLINA INDUSTRIAL PARK DR, 100
CAROLINA LAKES RD, 39
CAROLINA PINES DR, 61
CAROLINA RD, 100
CAROLINA ST, 99
CAROLINA VISTA, 68
CAROLINE WAY, 88
CAROUSEL ST, 63
CARR CT, 47
CARRIAGE CT, 90
CARRIAGE OAKS DR, 37
CARRIAGE PARK DR, 47
CARRICK CT, 64
CARRINGTON SQ, 60
CARROLL CT, 67
CARSON WAY, 67
CARTER LN, 67

Street Name, Page Number(s)

CARTER RD, 13
CARTER ST, 40, 84
CARTHAGE ST, 40
CARVER ST, 37
CARYS LN, 52
CASHEW LOOP, 38
CASTLE BRIDGE CT, 83
CASTLE COMBE CT, 83
CASTLEBERRY CT, 77
CASTLEWOOD LN, 84
CATALPA LN N, 83
CATALPA LN S, 83
CATAWBA RD, 71
CATHLEEN WAY, 92
CATTAIL CT, 78
CATTLE DR, 34
CAULFIELD RD, 100
CAUSEY RD, 75
CAVINESS TOWN RD, 5
CAYMAN CT, 74
CECIL RD, 6
CEDAR AVE, 90
CEDAR CREEK RD, 5
CEDAR CT, 83, 90
CEDAR DR, 37
CEDAR HILL LN, 4
CEDAR HILL RD, 4, 91, 3
CEDAR LANE DR, 43
CEDAR LN, 45, 83
CEDAR PL, 47
CEDAR PT, 77
CEDAR ST, 90
CEDAR WOOD CT, 83
CEDARBROOK LN, 4
CENTENNIAL BLVD, 66, 68
CENTER BAPTIST CHURCH RD, 42
CENTERWOOD CT, 71
CENTRAL CT, 74
CENTRAL DR, 71, 73, 100
CENTRAL PARK AVE, 65
CENTURY LN, 38
CHALFLINCH RD, 24
CHALFORD PL, 83
CHALMERS RD, 8
CHAMBERLAIN DR, 42
CHAMBERS DR, 90, 88
CHAMPIONS RIDGE DR, 85
CHANCERY CT, 90
CHANCERY LN, 90
CHANGE WAY, 89
CHANTICLEER DR, 70
CHAPEL GREENS PL, 100
CHAPPELL RD, 42
CHARITY LN, 83
CHARLES RD, 33
CHARLIE LN, 38
CHARLIE S RD, 6
CHATHAM LN, 67
CHATHAM ST, 37, 65
CHATTAN ST, 83
CHATUGE LAKE LN, 100
CHAVIS DR, 54
CHEEK LN, 24
CHEEK RD, 5
CHEROKEE DR, 71
CHEROKEE RD, 68
CHEROKEE TRL, 48
CHERRY HILL DR, 84
CHERRY HILL PL, 70
CHERRYWOOD LN, 78
CHESTER WAY, 70
CHESTERFIELD DR, 70, 72
CHESTERTOWN DR, 70
CHESTNUT CT, 83, 48
CHESTNUT DR, 77
CHESTNUT LN, 83
CHESTNUT ST, 40
CHESTOA TRL, 100, 90
CHEVIOT WAY, 101
CHEVY CHASE LN, 84
CHEYENNE RD, 13
CHICKEN PLANT RD, 83, 64, 61
CHICKORY PL, 77
CHIEFS WAY, 58
CHILDRESS RD, 40
CHINQUAPIN RD, 68
CHIPPING CAMPDEN WAY, 83
CHIPPING NORTON WAY, 83
CHISHOLM ST, 100
CHISHOLM TRL, 86
CHOKE CHERRY LN, 83
CHRIS RD, 6
CHRISCO RD E, 2
CHRISCO RD W, 2, 1
CHRISTINE CIR, 92
CHRISTINE PL, 46
CHRISTOPHER LN, 47
CHUKAR CT, 77
CHURCH CIRCLE RD, 77
CHURCH DR, 75

Street Name, Page Number(s)

CHURCH ST, 61
CHURCHILL DOWNS DR, 90, 91
CINDY RD, 98, 99
CLANIES LOOP RD, 13
CLAREMONT CT, 57
CLARENCE RD, 5
CLARENDON LN, 67
CLARET CT, 88
CLARK CT, 84
CLARK RD, 90
CLARK ST, 92, 89, 37
CLAUDE RD, 24
CLAY CIR, 60
CLAY RD, 14
CLAY RIDGE DR, 62
CLAYTON B RD, 37
CLEARFIELD LN, 91
CLEARVIEW RD, 36
CLEARWATER CREEK LN, 92
CLEARWATER DR, 87
CLEGG BIBEY LN, 53
CLEGG LN, 29
CLEMATIS RD, 89
CLEMENT RD, 42
CLIFF COURT EXT, 91
CLIFF RD, 91
CLIFFMAN RD, 98
CLIFFTOP DR, 17
CLINE CT, 75
CLOUD CT, 83
CLOVER CT, 100
CLOVER LN, 77
CLOVERWOOD LN, 53
CLUB PL, 73
CLUBHOUSE BLVD, 55
CLUBHOUSE DR, 85
CLYBURN LN, 99
COACHMANS WAY, 55
COATS ST, 88
COBBLESTONE CT, 48
COBBLESTONE PL, 46
COCHRANE CASTLE CIR, 69
COCKATOO LN, 40
COCKMAN RD, 14
CODY LN, 21
COHASSET LN, 69
COHEN CT, 57
COLD CREEK RD, 100
COLDSTREAM LN, 67
COLE LN, 32
COLE RD, 27
COLES MILL RD, 26
COLEY CT, 29
COLEY LN, 29
COLIN RD, 4
COLLEGE CIR, 70
COLLETT LN, 65
COLLINS LN, 36
COLLINS RD, 36
COLLINSWOOD DR, 100
COLONIAL AVE, 99
COLONIAL DR, 13, 14
COLONIAL LN, 67
COLONIAL PINES CIR, 83
COLORADO CIR, 101
COLT CT, 84
COLUMBINE RD, 74
COLUMBUS DR, 90
COMER RD, 11
COMMERCE AVE, 90
COMMUNITY CENTER RD, 84
COMMUNITY RD, 33, 68
COMMUNITY ROAD EXT, 33
COMPTON LONG BRANCH RD, 92
CONCORD CT, 70
CONDUCTOR CT, 56, 57
CONE CIR, 72
CONGAREE RD, 71
CONNELL RD, 36, 37
COOK PT, 60
COOK RD, 53, 36
COOL DOWN LN, 34
COOL SPRINGS RD, 16, 17
COOLIDGE RD, 3
COOPER LN, 36
COOPERS PARK DR, 33
COORE DR, 52
CORBIN CT, 37
CORDELIA WAY, 56
CORNELIUS DR, 13
CORRAN CIR, 101
COTTAGE GROVE LN, 48
COTTAGE LN, 72
COTTAGE WAY, 54
COTTON ST, 83, 84
COTTONPATCH PL, 74
COTTONWOOD CT, 77
COUNCIL WAY, 90
COUNTESS CT, 55
COUNTRY ACRES LN, 86

Street Name, Page Number(s)

COUNTRY BOY LN, 39
COUNTRY CLUB BLVD, 55
COUNTRY CLUB CIR, 89
COUNTRY CLUB DR, 89
COUNTRY LIVING LN, 28
COUNTRY LN, 27
COUNTRY RIDGE LN, 53
COUNTRY RIVER LN, 4
COUNTRYSIDE DR, 99
COURTHOUSE SQ, 37
COURTLAND CIR, 82, 81
COURTNEY PL, 73
COURTYARD CIR, 100
COVE CT, 91
COVE LN, 77
COVENANT RD, 74
COVINA WAY, 68
COX ST, 100, 88
CRABAPPLE LN, 77
CRABAPPLE RD, 27
CRABTREE PL, 56
CRABTREE RD, 25
CRADDOCK LN, 100
CRADLE DR, 53
CRAIG RD, 68
CRANES COVE, 77
CRANES CREEK RD, 57, 56, 39
CRANFORD LN, 43
CRANSTOUN LN, 83
CRAVEN LN, 56
CRAWLEY CREEK RD, 28
CREEK BEND DR, 94
CREEK RIDGE RD, 77
CREEK VIEW DR, 94
CREEKSIDE CT, 67
CRENSHAW CT, 52
CREPE MYRTLE CT, 100
CRESCENT CT, 67
CRESTLINE LN, 100
CRESTVIEW RD, 89
CRESTWOOD RD, 3
CRESWELL DR, 72
CRIMSON CT, 71
CRISSMAN LN, 27
CRISTYS CIR, 45
CROCKER ST, 65
CROMWELL CT, 55
CROOKED CREEK LN, 54
CROSS ARROW WAY, 30
CROSS COUNTRY LN, 92
CROSS POINTE LN, 100
CROSS ST, 61
CROSSCUT LN, 91
CROSSOVER, 75, 99, 74, 88, 85, 37, 72, 73, 90, 69, 87, 89, 65, 68, 62, 64, 47, 61, 48, 103, 34, 100
CROWATAN TRL, 37
CROWS NEST, 74
CRUDEN BAY CIR, 85
CRUTCHFIELD LN, 38
CRYSTAL CT, 83
CRYSTAL LAKE DR, 75
CUFFEY POND RD, 14
CULDEE RD, 68
CULLEN ST, 100
CULROSS CT, 64
CUMBERLAND DR, 70
CUMBERLAND ST, 65
CUMMINGS CT, 82
CUMMINGS PL, 76
CUMMINGS RD, 13
CUMNOCK CT, 64
CURRANT STREET EXT, 99
CURRIE DR, 34, 48
CURRIE MILL RD, 60, 59, 43
CURRIE ST, 37
CURRIE-BAPTIST ST, 13, 14
CURTIS LN, 69
CVP LN, 58
CYPRESS CHURCH RD, 58, 57, 78
CYPRESS CIR, 91
CYPRESS CREEK CORNER, 58
CYPRESS LN, 68
CYPRESS POINT DR, 85
CYPRESS ST, 100
D BRUCE RD, 12
D CARLTON ST, 37
DAFFODIL RD, 73
DAHLIA WAY, 55
DAILEY DR, 28
DAISY CT, 78
DAISY HILL RD, 28
DAISY LN, 83
DALCROSS CT, 65
DALRYMPLE RD, 40, 68, 69
DAN RD, 3, 11, 12
DANA LN, 86
DANBURY CT, 54
DANDELION LN, 100
DANIEL LN, 16

Street Name, Page Number(s)

DANVILLE LN, 68
DAPHNE LN, 77
DARLENE LN, 98
DARTMOOR LN, 50
DAVENPORT CT, 60
DAVIE LN, 55
DAVIS CT, 74
DAVIS PARK DR, 52
DAVIS ST, 88, 37, 90
DAVIS TRL, 3
DAWKINS ST, 83, 84
DAWKINS STREET EXT, 83
DAWN DR, 84
DAWN RD, 84
DAWSON PL, 33
DAYBREAK LN, 97
DAYFLOWER CT, 77
DAYLILY CT, 55
DEACON PALMER DR, 72
DEACONS LODGE LN, 87
DEAD MAN CURVE RD, 46, 47, 44
DEAN AVE, 88
DEAN DR, 29
DEBNAN ST, 100
DEEP CREEK LN, 78
DEEP RIVER TRL, 9
DEEPDALE LN, 87
DEER CROSS DR, 28
DEER PATH RD, 76
DEER RUN, 83
DEER TRACK LN, 56
DEER TRACK RD, 82, 81
DEER TRAIL LN, 55
DEERBERRY CT, 99
DEERWOOD CT, 85
DEERWOOD DR, 98
DEERWOOD LN, 67
DEESE RD, 28
DEFOREST DR, 38, 99, 98, 14, 37
DEGRAFFENREID RD, 27, 37
DELANEY DR, 14
DELTA RD, 77
DENICHILO CT, 83
DENNIS CIR, 60
DENNY LN, 39
DERBY DR, 84
DERBY RD, 80, 59
DEUCE DR, 85
DEVINS DR, 75
DEVON CIR, 100
DEVONSHIRE AVE E, 50, 48
DEVONSHIRE AVE W, 50, 47
DEVONSHIRE TRL, 100
DEWBERRY DR, 55
DEWPORT RD, 25
DEWSBURY CT, 50
DIAMOND DR, 82
DIAMONDHEAD DR S, 83
DICKERSON DR, 60
DICKERSON RD, 8
DICKINSON CT, 82
DICKS HILL RD, 56
DIGGER DR, 94
DIGGS RD, 59
DIXIE DR, 55
DOBY RD, 40
DOCKERY LN, 59
DOE LN, 56
DOGLEG RD, 89
DOGWOOD AVE, 56
DOGWOOD CIR, 63
DOGWOOD CT, 82
DOGWOOD DR, 37, 90
DOGWOOD LANDING, 77
DOGWOOD LN, 50, 48, 89
DOGWOOD PL, 37, 55
DOGWOOD RD, 68
DOGWOOD TRL, 28
DOLLIE LN, 100
DOMINO DR, 100
DONA DR, 37
DONALD ROSS DR, 65
DONATHAN DR, 39
DONATHAN LN, 29, 3
DONNELL PT, 60
DORAL CT, 84
DORAL DR, 84
DORAL PL, 84
DORILEE LN, 32
DORMIE DR, 52
DORSET RD, 47, 50
DOT DR, 37
DOUBS CHAPEL RD, 52, 53
DOUGALD RD, 77
DOUGLAS DR, 60
DOUGLAS ST, 65
DOVE CT, 77
DOVE PL, 99
DOVE RUN, 83
DOVER CHURCH RD, 10, 2, 11

Street Name, Page Number(s)

DOVER POTTERY DR, 11
DOVER ST, 74
DOWD CIR, 84
DOWD RD, 36, 35, 49, 34
DOWD ST, 37, 36
DOWNING PL, 91
DOYLE RD, 67
DR NEAL RD, 72
DR STREET RD, 7
DRAGON DR, 37
DRAGONFLY CT, 91
DRAYTON CT, 72
DRESDEN LN, 54
DRIFTWOOD CIR, 72
DRIVING RANGE RD, 67
DRUM HILL CT, 47
DRUMAR CT, 74
DRUMMOND RD, 54
DRY CREEK LN, 22
DUBLIN CT, 71
DUBOSE DR, 46
DUCHESS CT, 55
DUCKS LNDG, 91
DUFFERS LN, 89
DUNCAN CT, 101
DUNCAN LN, 66
DUNCAN RD, 92
DUNDEE DR, 53
DUNDEE RD, 68
DUNDEE TRL, 92
DUNEDIN CIR, 69
DUNGARVAN LN, 69
DUNHAMS CREEK CT, 37
DUNHAMS CREEK LN, 37
DUNLAP DR, 2
DUNLIN CT, 77
DUNOON ST, 100
DUNSMORE DR, 56
DUNSTON RD, 37
DUNVEGAN CT, 69
DUNWICH LN, 71
DUPONT LN, 70
DUSTIN DR, 4
DUSTY TRL, 32
DYLAN DR, 83
E AZALEA LN, 88
E BALTIMORE AVE, 99
E BARRETT ST, 37
E BOSTON AVE, 99
E CHARLES AVE, 99
E CHELSEA CT, 88
E CHICAGO AVE, 99
E CHURCH ST, 13
E CONNECTICUT AVE, 92, 89
E DELAWARE AVE, 89, 92
E DOGWOOD LN, 88
E ELM ST, 13, 90, 87
E HEDGELAWN WAY, 91, 100
E HEMP ST, 14, 13
E ILLINOIS AVE, 89
E INDIANA AVE, 92, 101, 100, 91, 89
E L IVES DR, 90
E LOVE FORTY DR, 85
E MAGNOLIA CT, 88
E MAGNOLIA DR, 13, 90, 87
E MAIN ST, 100
E MAINE AVE, 89
E MAPLE AVE, 100
E MAPLE ST, 57, 56, 37
E MASSACHUSETTS AVE, 89, 91, 92
E MELTON ST, 13
E MONTGOMERY ST, 63
E MOORE ST, 13
E MORGANTON RD, 89
E NEW ENGLAND AVE, 99
E NEW HAMPSHIRE AVE, 89
E NEW JERSEY AVE, 89, 92
E NEW YORK AVE, 89
E OHIO AVE, 89, 92
E OLD PLANK RD, 13
E PARK AVE, 99
E PARK ST, 14, 13
E PENNSYLVANIA AVE, 89
E PHILADELPHIA AVE, 99
E RHODE ISLAND AVE, 89
E SALISBURY ST, 13
E SAUNDERS AVE, 99
E SAUNDERS ST, 37
E SHELDON RD, 92
E SOUTH ST, 100
E TIMBER LN, 14, 92
E VALLEY ST, 13
E VERMONT AVE, 89
E VIRGINIA ST, 13
EAGLE BRANCH RD, 43, 42
EAGLE POINT LN, 88
EAGLE RD, 54
EAGLE SPRINGS RD, 32, 43
EAGLECREST LN, 33
EAGLEWOOD LN, 42, 32, 43

Street Name, Page Number(s)

EARHART AVE, 70
EAST LAKE DR, 87, 85
EAST OAK ST, 100
EASTBOURNE DR, 72
EASTMAN PL, 70
EASTMAN RD, 88, 72
EASTVIEW DR, 90
EASTWOOD LN, 14
EATON ST, 37
EDDIE M LN, 78
EDEN LN, 58
EDGAR LN, 62
EDGEBURY LN, 60
EDGEHILL PKWY, 37
EDGEWATER DR, 45, 47
EDGEWATER PL, 72
EDGEWOOD RD, 39
EDGEWOOD TERRACE DR, 61
EDINBORO DR, 101
EDINBURGH CT, 50
EDINBURGH DR, 53
EDINBURGH LN, 65
EDMONDS RD, 40, 56
EDWARD RD, 21
EDWARDS CT, 60
EGRET PL, 77
EL DORADO ST, 85
ELCANIE RD, 12, 13
ELDERBERRY DR, 77
ELDORADO LN, 84
ELIAS G RD, 24
ELIJAH WAY, 76
ELIOT CT, 82
ELISHA PL, 13
ELIZABETH LN, 14
ELIZABETH RD, 54
ELK RD, 91
ELK RIDGE BLVD, 89
ELK RIDGE LN, 89
ELKINGTON WAY, 67, 70
ELKINS LN, 9
ELKTON DR, 70
ELLENS POINT, 45
ELLIS LN, 62
ELMER PL, 33
ELMER-HOMER RD, 15
ELMHURST PL, 85
ELWOOD LN, 22
EMERALD CT, 61
EMERALD LN, 83
EMERALD NECKLACE LN, 68
EMERYWOOD CT, 36
EMERYWOOD LN, 36
EMILY LN, 3
EMILY ST, 37
EMORY SMITH ST, 65, 56, 75
ENCHANTED DR, 45
ENDICOTT CT, 70
ENFIELD DR, 54
ENROTH LN, 27
ENSLOW RD, 75
ENTRANCE ST, 90
EQUESTRIAN LN, 34, 33
EQUESTRIAN RD, 74
ERFIE DR N, 103
ERFIE DR S, 103
ERIC DR, 57
ERNEST RD, 23
ERNIE F RD, 24
ESSEX CT, 50
ESSEX PL, 88
ESTHER RD, 63, 66, 67
ETA BELL RD, 22
ETTA GROVE CT, 75
ETTA LN, 13
EUGENE ST, 83
EUREKA CHURCH RD, 54
EVANS DR, 78
EVANS LN, 65
EVEREST CT, 100
EVERETTE RD, 68
EVERGREEN CT, 72
EVERGREEN DR, 100
EVERS RD, 23
EXCHANGE ST, 100
EXETER ST, 55
F MOORE RD, 23
FAIR PROMISE RD, 8
FAIRFIELD LN, 43
FAIRGROVE LN, 50
FAIRLEY RD, 76
FAIRVIEW AVE, 99
FAIRWAY AVE, 74
FAIRWAY CT, 69, 74
FAIRWAY DR, 69, 54, 73
FAIRWAY LN, 54
FAITH LN, 99
FALCON CREST LN, 100
FALCON RD, 74
FALCON WAY, 77

Street Name, Page Number(s)

FALKIRK CT, 71
FALL CREEK RD, 6
FALLEN LEAF LN, 36
FALLS DR, 44, 43
FANCY ACRES LN, 55
FANNIE B LN, 77
FAR VIEW CT, 45
FARM LIFE LN, 55
FARM LIFE SCHOOL RD, 55, 54, 38
FARM RD, 9
FARMER RD, 27
FARMHOUSE LN, 55
FARMINGTON LN, 87
FARRELL PKY, 86
FARTHER LN, 93
FAWN CIR, 82
FAWN CT, 48
FAWNWOOD DR, 47, 100
FAWNWOOD PL, 70
FAZIO DR, 85
FEATHERS PATH, 83
FEATHERSTON PT, 60
FELIX DR, 98
FELLOWSHIP WAY, 99
FELTON CAPEL LN, 88, 85
FEN CT, 71
FENTRESS RD, 13
FENWICK LN, 65
FERGUSON RD, 68
FERGUSON WAY, 93
FERN HILL RD, 62
FERNANDEZ LN, 78
FERNDALE LN, 53
FERNWIND CIR, 86
FERNWOOD RD, 40
FERREIRA LN, 61
FESSLER LN, 58
FIELDCREST RD, 73
FIELDS DR, 87, 86
FIELDS LN, 17
FIELDS RD, 68
FILLY CT, 85
FILLY PL, 85
FILLY RUN LN, 33
FINCH GATE DR, 46
FINLEY WAY, 100
FIPPS LN, 104
FIRE LN, 56, 88
FIRE TOWER RD, 33, 34
FIRELANE RD, 34, 57
FIRESTONE DR, 69
FIRESTONE LN, 83
FIRETREE LN, 48
FIREWOOD CT, 77
FIRLEIGH RD, 92
FIRST VILLAGE DR, 68
FISCUS RD, 35
FISHER DR, 53
FISHING RD, 99
FIVE FORKS LN, 38
FLAG CREEK LN, 13
FLAGSTICK LN, 52
FLAT ROCK LN, 99
FLEMING CT, 71
FLETCHER FARMS WAY, 29
FLETCHER LN, 4
FLINT CT, 83
FLINT HILL CHURCH RD, 24, 14
FLORENCE DR, 69
FLOWERS RD, 59, 43
FLOYD WAY, 83
FLY ROD LN, 54
FLYNN HLS, 22
FOALING ROUND LN, 37
FOGGY CROSSING CT, 100
FOGLEMAN CT, 60
FOLLEY DR, 98
FONTANA LAKE RD, 100
FOOTHILLS ST, 100
FOREST CIR, 98
FOREST CREEK DR, 70
FOREST GLEN RD, 73
FOREST HILLS DR, 85
FOREST HILLS LN, 84
FOREST HILLS PL, 14
FOREST LAKE CT, 82
FOREST LAKE DR, 82
FOREST LAKE LN, 53
FOREST LN, 83
FOREST OAKS LN, 26
FOREST PL, 98
FOREST RIDGE LN, 81
FOREST SQUARE CIR, 60
FOREST SQUARE LN, 60
FORESTER DR, 75, 76
FORK LN, 33
FORREST DR, 69, 68
FORREST RD, 16
FORT BRAGG RD, 92, 91
FORTIS FARM RD, 77

Street Name, Page Number(s)

FORTROSE CIR, 69
FOSTER LN, 56
FOSTER RD, 31
FOUNDERS LN, 89
FOUNTAIN DR, 98
FOUR CORNERS LN, 56
FOUR SEASONS DR, 54
FOWLER CT, 87
FOX BOX RD, 93
FOX DEN DR, 46
FOX HOLLOW CT, 85
FOX HUNT LN, 91
FOX RIDGE DR, 82
FOX RUN CT, 45
FOX RUN LN, 37
FOX RUN RD, 68, 66
FOX SPRING DR, 14
FOX TRAIL LN, 75
FOXCROFT CIR, 82
FOXCROFT RD, 54
FOXFIRE BLVD, 82
FOXFIRE PL, 91
FOXFIRE RD, 83, 82
FOXGLOVE LN, 55
FOXHILL CIR, 81
FOXHILL CT, 81
FOXHOUND RUN, 83
FOXKROFT DR, 82
FOXLAIR CT, 81
FOXTAIL LN, 82
FOXWOOD CLOSE, 38
FRANCISCAN CT, 73
FRANKLIN RD, 4
FRASER LN, 89
FREEDOM LN, 28
FREEMAN LN, 22
FREEMAN RD, 37
FREEMAN WAY, 83
FREIDA MAY LN, 99
FRIENDLY LN, 4
FRIENDSHIP CHURCH RD, 16
FRIESON RD, 6
FROGTOWN RD, 24
FRONT ST, 56, 14
FRONTIER LN, 16
FRY PL, 43
FRYE AVE, 56
FRYE DR, 13
FRYE LN, 55
FRYE RD, 37, 65, 68
FULL BRIGHT LN, 79
FULLERS WAY, 99
FUR CT E, 83
FUR CT W, 83
FURLONG PL, 85
FURR RD, 75
FURTH LN, 89
GABRIEL LN, 83
GADDY RD, 65
GADSTEN CT, 67
GAETA DR, 72
GAILS RD, 45
GAINES ST, 84, 83
GAINEY CT, 44
GALLOP CT, 84
GALSTON CT, 65
GAMBEL CT, 83
GARDEN DR, 14
GARDEN RD, 100
GARDEN VILLA DR, 72
GARDENIA RD, 14, 13
GARNER BRITT DR, 13
GARNER KEY LN, 1
GARNER LN, 68
GARNET DR, 61
GARRISS RD, 8
GASTON CT, 70
GASTON WAY, 61
GATEWAY DR, 60
GATEWOOD AVE, 89
GATEWOOD RD, 28
GELDING GAP LN, 33
GENEVA LN, 67
GEORGE L DR, 40
GEORGE P RD, 4, 5
GEORGIA CT, 66
GERANIUM AVE, 83, 98
GERRY CT, 67
GETHSEMANE DR, 53
GIBSON RD, 5
GILBERT CT, 67
GILBERT RD, 44
GILCHRIST RD, 39
GILLESPIE ST, 98
GILLIAM MCCONNELL RD, 36
GILMORE RD, 68
GINGHAM LN, 83
GINGHAM PL, 83
GINK GO CT, 83
GINSENG DR, 77

Street Name, Page Number(s)

GIRTH CT, 85
GLADE DR, 90, 100
GLASGOW CIR, 74
GLASGOW DR, 64
GLASGOW ST, 100
GLASSMINE TRL, 100
GLEN ABBEY TRL, 69
GLEN COVE LN, 60
GLEN DEVON DR, 72, 65
GLEN EAGLES LN, 67
GLEN MEADOW CT, 69
GLEN OAK CT, 48
GLEN ROSS DR, 69
GLENBARR CT, 64
GLENDALE DR, 53, 100, 54
GLENDON CHURCH RD, 8
GLENDON-CARTHAGE RD, 17, 27, 37, 8
GLENMOOR DR, 101
GLENN CT, 70
GLENWOOD FARMS RD, 41
GLOVER LN, 65
GOINS SIMPSON DR, 66
GOLD FINCH WAY, 77
GOLD MINE LN, 12
GOLDENLEAF CIR, 54
GOLDENROD DR, 55
GOLDENVIEW RD, 98
GOLDSTON GLENDON RD, 8
GOLDSTON RD, 8
GOLDTHREAD LN, 84
GOLF COURSE RD, 15
GOLF CREST LN, 89
GOLF SOUTH DR, 46
GOLFERS WAY, 67
GOOD BARN RD, 76
GOODMAN ST, 40
GOODWILL RD, 92
GORDON PT, 46
GORE ST, 98
GOSSMAN DR, 74
GOVERNORS CREEK LN, 29
GRACE CT, 46
GRACIE LN, 37
GRADY RD, 38, 39
GRADY W LN, 55
GRAFTON CT, 67
GRAHAM RD, 39, 68
GRAHAM ST, 40
GRAMPIAN WAY, 92
GRAND MAGNOLIA LN, 77
GRANDE PINES CT E, 82
GRANDE PINES CT W, 82, 81
GRANDE PINES VISTA, 81, 82
GRANDPAP RD, 3
GRANGER CT, 85
GRANGER DR, 85
GRANITE TRL, 46
GRANNYS LN, 74
GRANT RD, 75
GRANT ROAD EXT, 75
GRANT ST, 47
GRANVILLE DR, 70
GRASSWORKS LN, 86
GRASSY GAP TRL, 100
GRAUB RANCH TRL, 38
GRAY FOX RUN, 83
GRAYSON LN, 83
GREAT OAK LN, 24
GREEN ACRES DR, 52
GREEN ACRES RD, 37
GREEN HAVEN LN, 54
GREEN RD, 5
GREEN VALLEY LN, 82
GREENBRIAR DR, 77
GREENBRIAR PL, 77
GREENBRIER LN, 67
GREENCASTLE DR, 69
GREENFIELD LN, 71
GREENHOUSE LN, 73
GREENING WAY, 38
GREENLEAF RD, 12
GREENOCK CT, 50, 85
GREENTREE CT, 47
GREENVILLE LN, 67
GREENWOOD LN, 39
GREER DR, 87
GREESON LN, 23
GREGORY ST, 70
GRETCHEN RD, 51, 50
GREYABBEY DR, 64
GREYHOUND CIR, 54
GREYSTONES CT, 69
GRIDIRON WAY, 78
GRIFFIN LAKE RD, 76, 75
GRINDSTONE LN, 34
GRIST MILL CT, 100
GROSBEAK CT, 99
GROVER RD, 5
GUILFORD RD, 90
GULL LN, 69

Street Name, Page Number(s)

GUN CLUB DR, 68
GURNEY W RD, 22
GUY LN, 83
GUYBO ST, 90
H T KELLY RD, 40
HADDINGTON DR, 72, 70
HADLEY CT, 72
HAINES CT, 88
HALCYON DR, 91
HALCYON PL, 55
HALDANE DR, 101, 92
HALDANE PL, 101
HALEY ST, 88
HALKIRK DR, 64
HALL AVE, 89
HALL CREEK LN, 32
HALL CT, 83
HALL LN, 6
HALL RD, 24
HALLISON HIGH FALLS RD, 15
HALTER PL, 84
HAMMERSTONE CIR, 54
HAMMOND RD, 104
HAMPSHIRE LN, 67
HAMPSTEAD PL, 57
HAMPTON CT, 47, 85
HAMPTON DR, 85
HAMPTON PL, 69
HANCOCK RD, 1
HANNAY ST, 83
HANNON LN, 35
HAPPY VALLEY RD, 51, 69, 85
HARD TIME ACRES RD, 4
HARDAWAY CT, 54
HARDEE BRANCH RD, 63
HARDEE LN, 74, 55
HARDING CT, 69
HARDISTER ST, 100
HARDWOOD HAVEN DR, 83
HARDY RD, 36
HARE RD, 11
HARLOW RD, 65
HARMON DR, 54
HARMONY LN, 74
HARNESS PL, 85
HARNETT RD, 58
HAROLD LN, 33
HARPER LN, 54
HARRELL RD, 47
HARRINGTON ACRES DR, 17
HARRINGTON LN, 83
HARRINGTON RD, 17, 18, 9
HARRIS LN, 21
HARRIS ST, 100
HARRISON LN, 51
HARROW DR, 55
HARTFORD LN, 89
HARTSELL LN, 82
HARVEST LN, 54
HARVEY LN, 46
HARWICH CT, 50
HASTINGS RD, 50, 47
HATLEY ST, 100
HAW BRANCH RD, 9, 37, 91, 8
HAWICK CT, 69
HAWICK PL, 64
HAWTHORNE DR, 78
HAWTHORNE TRL, 63
HAYES DR, 44
HAYNES RD, 75
HAYWORTH CT, 91
HAZEL LN, 39
HAZELNUT LN, 83
HAZELTON FARMS LN, 40
HAZELWOOD DR, 99
HEALING ACRES LN, 29
HEARTHSTONE PL, 69
HEARTHSTONE RD, 69
HEARTLEAF CT, 77
HEATH CT, 60
HEATHER LN, 92, 83
HEATHER TRL, 91
HEATHERHURST PL, 70
HEAVENWOOD RD, 39, 29
HEFLIN CT, 99
HEFLIN RD, 99
HEIDI MAY WAY, 37
HELEN LN, 57
HELSABECK LN, 10
HEMLOCK CT, 70
HEMP STREET EXT, 14
HEMPSTEAD WAY, 70
HENDERSON RD, 56
HENLEY PL, 89
HENNINGS DR, 76
HENNINGS PL, 56
HENRY C LN, 33
HENRY LN, 78
HENSON ST, 90
HERBIE RD, 16, 15

Street Name, Page Number(s)

HERDS CREEK TRL, 39
HERITAGE FARM RD, 55
HERMAN DR, 17
HERON DR, 47
HERON RD, 29
HERONS BROOK DR, 55
HEYWARD PL, 73
HIALEAH PL, 85
HIBISCUS TER, 88
HICKORY CREEK LN, 35
HICKORY HILL LN, 77
HICKORY HOLLOW LN, 55
HICKORY POINTER WAY, 39
HICKORY ST, 37
HICKS LN, 21
HIDDEN LAKES RD, 23
HIDDEN VIEW RD, 29
HIDDENWOOD LN, 53
HIGH BRANCH DR, 41
HIGH FALLS SCHOOL RD, 6
HIGH POINT RD, 72
HIGH RIDGE CT, 54
HIGH ST, 100
HIGHGROVE CT, 87
HIGHLAND DR, 74
HIGHLAND ST, 65
HIGHLAND VIEW DR, 72
HIGHT RD, 100
HIGHTOWER LN, 87
HILLARD RD, 69
HILLCREST PARK LN, 54
HILLCREST RD, 83, 73
HILLSIDE DR, 82
HILLSIDE RD, 7, 91
HILLTOP RD, 25
HILLWOOD CT, 91
HILLWOOD LN, 53
HINES DR, 38
HISCOTT LN, 67
HOBBY FARM RD, 58
HOBKIRK CT, 83
HODGINS ST, 88
HOFFMAN RD, 82, 61, 97, 102
HOLDER LN, 75
HOLIDAY ST, 88
HOLLAND PL, 100
HOLLY CIR, 37, 91
HOLLY GROVE SCHOOL RD, 45, 48, 44
HOLLY HILLS RD, 40
HOLLY KNOLL, 83
HOLLY LN, 89, 83
HOLLY PINES DR, 84
HOLLY PINES LN, 84
HOLLY PL, 47
HOLLY RD, 75
HOLLY SPRINGS CT, 88
HOLLY ST, 56, 37, 90, 75
HOLLYBROOK FARM LN, 76
HOLLYCREST DR, 83
HOLLYRIDGE RD, 53
HOLMES LN, 14
HOLT ST, 37
HOME ST, 43
HONEY BEE LN, 77
HONEY RD, 29
HONEYSUCKLE LN, 78
HONEYWOOD CT, 99
HONORS CT, 87
HOOTING HOLLOW, 94
HOPE LN, 99
HORIZON CT, 54
HORNE ESTATE RD, 37
HORNER LN, 62
HORNER ST, 13
HORNSNAKE TRL, 29
HORSE CREEK RUN, 83
HORSE N CARRIAGE LN, 58
HORSE PEN LN, 75
HORSEPATH LN, 93
HORSESHOE DR, 74
HORSESHOE HILL LN, 34
HORSESHOE RD, 73
HOT SPRINGS LN, 67
HOTEL ST, 60, 59
HOWARD LN, 53, 52
HOWLE RD, 52
HUCKLEBERRY LN, 77
HUDSONIA DR, 78
HUEY RD, 13
HULSEY RD, 38
HUMMINGBIRD WAY, 40
HUNT ST, 68
HUNTER CT, 72
HUNTER RD, 26
HUNTER RIDGE LN, 16
HUNTER TRL, 72
HUNTING HORN LN, 75
HUNTING RD, 99
HUNTINGDON CT, 50
HUNTINGTON VALLEY DR, 87

Street Name, Page Number(s)

HUNTLAND RD, 75
HURLEY RD, 59
HUSSEY RD, 5
HUTCHINSON RD, 90, 16
HYCO RD, 100
HYDRANGEA DR, 99
HYLAND CT, 74
HYLAND HILLS RD, 74
ICE CT, 68
IDLEWILD RD, 83
IN THE PINES RD, 3
INDIAN PIPE LN, 78
INDIAN SPRINGS LN, 53
INDIAN TRL, 73
INDIGO RD, 55
INDUSTRIAL WAY, 100
INGLESIDE LN, 54
INGRAM BRANCH RD, 53
INKBERRY BEND, 39
INNISBROOK PL, 67
INSPIRATION TRL, 41
INTERLACHON LN, 69
INVERNESS LAKE PL, 88
INVERNESS PL, 84
INVERNESS RD, 84, 89
INVERRARY CT, 68
INVERRARY RD, 85, 68, 69
INVERSHIN CT, 65
IRENE LN, 29
IRONWOOD RD, 98
IRONWOOD ROAD EXT, 99
IRWIN DR, 86, 83
ISABELL LN, 54
ISABELLA CT, 55
ISLAY DR, 78
ISLEWORTH PL, 87
ISLEY ST, 37
IVAN RD, 59
IVEY LN, 65
IVY CIR, 77
IVY WAY, 83
J BURNS RD, 77, 101
J DOWDY RD, 25
J M TRUCKING LN, 36
J SHIELDS LN, 77
JACKS PL, 40
JACKSON LN, 67
JACKSON RD, 67, 53
JACKSON SPRINGS RD, 81, 82, 59
JACKSON TER, 37
JADE CT, 83
JADE DR, 61
JAMES CREEK RD, 92, 91
JAMES DR, 60, 46
JAMES H RD, 39
JAMES RIVER PL, 87
JAMES ST, 56, 75, 76, 100
JANNIE LN, 38
JASMINE LN, 65
JASON RD, 11
JASPER RD, 3
JEAN MARIE LN, 93
JEANS LOOP, 98
JEFFERS RD, 36
JEFFERSON ST, 92
JENNET DR, 50
JENNIE L LN, 59
JERMASON DR, 27
JERWAYNE FARM RD, 10
JESSAMINE DR, 78
JESSE PHILLIPS RD, 7, 6
JESSE RD, 3
JIM RD, 13
JIM S RD, 39
JINGLE BELL LN, 56
JODY RD, 53, 37
JOEL RD, 37, 54, 55
JOELS CIR, 53
JOHN M RD, 4
JOHN MCQUEEN RD, 90, 68, 87, 65
JOHNNY BAXTER LN, 74
JOHNS WAY, 77
JOHNSON GROVE RD, 57, 76
JOHNSON LN, 75
JOHNSON ST, 90, 56, 75
JOLINDA RD, 78
JONAH RD, 7
JONATHONS DR, 45
JONES LN, 67
JONES RD, 81
JONES ST, 90
JORDAN CHAPEL LN, 92
JORDAN PL, 87
JORDAN RD, 2
JOSEL DR, 74
JOSEPHS PT, 60
JOSHUA LN, 33
JOYFUL LN, 59
JUGTOWN RD, 3
JUMPER CT, 72

Street Name, Page Number(s)

JUNCO PL, 77
JUNIPER CREEK BLVD, 67, 69
JUNIPER CT, 48
JUNIPER LAKE RD, 64, 65, 66, 63, 67
JUNIPER LN, 68
JUSTIN WAY, 81
KAHKWA TRL, 69
KANOY RD, 52
KAO LN, 26
KATAVOLOS DR, 89
KATE PL, 37
KATHERINE PL, 101
KATIE LN, 78
KEITH LN, 104
KEITH RD, 57
KEITH ST, 99
KELLY DR, 78
KELLY PLANTATION RD, 26, 16
KELLY RD, 29, 68, 28
KELLY ST, 37
KEMPER WOODS CT, 67
KENDALL DR, 89, 88
KENILWOOD CT, 70
KENNEDY CIR, 99
KENNEDY LN, 1
KENNEDY RD, 23
KENNERLY LN, 40
KENSINGTON RD, 89
KENSINGTON WAY, 91, 90
KENT CT, 83
KENWOOD CT, 70
KEOWEE CIR, 100
KERR LAKE RD, 100
KESTER RD, 27
KESWICK LN, 83
KEY LN, 53
KEY RD, 23
KEYSER ST, 100
KEYSTONE LN, 14
KIDD RD, 5
KILBERRY DR, 65
KILBRIDE DR, 64
KILLARNEY CT, 69
KILLEARN CT, 65
KILLINEY CT, 69
KILREA CT, 64
KIM LN, 37
KIMBALL CT, 74
KIMBERLY LN, 87
KINBUCK CT, 64
KINCAID PL, 70
KINCRAIG CT, 64
KING CT, 85
KING ST, 72, 73
KINGFISHER DR, 77
KINGFISHER PL, 77
KINGLET CT, 77
KINGS LN, 38
KINGS RIDGE CT, 85
KINGS XING, 69
KINGSWOOD CIR, 67
KINGSWOOD RD, 58, 57
KINLOCH WAY, 91
KINSALE CIR, 71
KIPPEN CT, 65
KIRK DR, 99
KIRK RD, 98
KIRKCALDY LN, 78
KIRKHILL CT, 69
KIRKTON CT, 65
KIVETT LN, 13
KIWI CT, 77
KIWI ST, 99
KNICKERBOCKER LN, 69
KNIGHT ST, 100
KNOLLWOOD DR, 72, 73
KNOLLWOOD PL, 84
KNOLLWOOD RD, 84
KNOX LN, 61
KRAMER CT, 83
KYLE LN, 38
KYLOE RD, 92
L (WICK) WICKER'S WAY, 90
L COOPER RD, 57
L MOORE RD, 2
LA QUINTA LOOP, 67
LACEY LN, 99
LACOSTA LN, 83
LADY BUG LN, 104
LAFAYETTE PL, 36
LAFORET CT, 83
LAFORET LN, 83
LAGGAN CT, 64
LAGOON DR, 57
LAGORCE PL, 87
LAKE AUMAN WAY, 60
LAKE BAY CHURCH RD, 75
LAKE CT, 67
LAKE DORNOCH DR, 85, 87, 84, 88
LAKE FOREST DR SE, 83

Street Name, Page Number(s)

LAKE FOREST DR SW, 83
LAKE FOREST LN, 83
LAKE FOREST PL, 83
LAKE HERON DR, 78
LAKE HILLS RD, 84, 83
LAKE LURE LN, 100
LAKE PARK XING, 99, 90
LAKE PINEHURST VILLAS RD, 83
LAKE POINT DR, 83
LAKE SHORE CT, 83
LAKE SHORE DR, 83
LAKE SIDE CT, 83
LAKE SIDE LN, 83
LAKE VIEW CT, 82
LAKE VIEW DR E, 66, 68
LAKE VISTA LN, 83
LAKEBAY RD, 77, 75, 76
LAKEREST LN, 29, 39
LAKESIDE CT, 72
LAKESIDE DR, 82, 61
LAKEVIEW DR, 74, 55, 54, 99
LAKEVIEW LN, 78
LAKEVIEW PT, 48
LAKEWAY DR, 47
LAKEWOOD CT, 47, 55
LAKEWOOD DR, 82, 72, 83
LAKEY SIDING RD, 14
LAMBERT RD, 3
LAMMS GROVE RD EXT, 39
LAMMS GROVE RD, 29, 39, 73
LAMMS RD, 36
LAMPLIGHTER LN, 47
LAMPLIGHTER VILLAGE CT, 69
LAMPLIGHTER VILLAGE DR, 69
LANARK TRL, 101
LANCASHIRE CT, 50
LANCASHIRE LN, 50
LANCASTER DR, 57
LANCE CT, 98
LANDIS CT, 91
LANDON WAY, 2
LANTERN CT, 90
LARKSPUR LN, 77
LARNEY DR, 43
LASSITER LN, 68
LASSWADE DR, 64, 65
LATROBE CT, 72
LAURA JOY LN, 28
LAURAS CT, 75
LAUREL CIR, 78, 81
LAUREL CT, 48
LAUREL LN, 72
LAUREL OAK LN, 103
LAUREL RD, 68, 73
LAUREL VALLEY CT, 72
LAUREN LN, 92
LAURENDALE CT, 90
LAVENDER DR, 74
LAWHON RD, 35
LAWRENCE OVLK, 47
LAWSON LN, 14
LAZAR LN, 92
LAZY ELM LN, 100
LAZY PINES WAY, 103
LEA RD, 53, 67
LEACH RD, 20
LEAKE ST, 27
LEAMAN RD, 4, 13
LEATHERWOOD LN, 3
LEATHERWOOD RD, 25
LEE CT, 85
LEE OVLK, 60
LEE PAVING DR, 100
LEES BRANCH DR, 55
LEESVILLE LOOP, 100
LEEWOOD CT, 60
LEGACY LAKES WAY, 100
LEGENDS DR, 88
LEGION HUT RD, 37
LENA CIR, 100
LENNIE H LN, 3
LENNOX LN, 83
LENOIR CT, 67
LEONARD DR, 42
LESELLA LN, 99, 75
LESLIE LN, 33
LETLOUGH RD, 14
LEVEN LINKS LN, 85
LEWALLEN CT, 47, 75
LEWIS FARM RD, 33
LEWIS LN, 99
LEWIS PT, 60
LEWIS RD, 7
LEXINGTON LN, 89
LIANE LN, 54
LIBERTY LN, 56
LICK CREEK DR, 15
LIGHTERKNOT LN, 60
LIGHTHORSE CIR, 91
LIGHTWATER CT, 87

Street Name, Page Number(s)

LIGHTWATER DR, 87
LILAC LN, 77
LILLIAN DR, 78
LILY PL, 89
LIMA CT, 68
LIMESTONE LN, 12
LIMESTONE RD, 12
LINCOLN AVE, 65, 56
LINCOLN RD, 65
LINDALE DR, 13
LINDALE RD, 36, 53
LINDBERGH PL, 70, 71
LINDEN LN, 65
LINDEN PINES PL, 83
LINDEN RD, 86, 83, 92, 65, 68
LINDEN TRL, 83
LINDENHURST FARMS RD, 83
LINDSEY LN, 33
LINEBERRY RD, 12
LINGAYGIN RD, 43
LINTON CT, 64
LINVILLE DR, 87
LITTLE FAWN TRL, 56
LITTLE MANS LN, 93
LITTLE RD, 91
LITTLE RIVER FARM BLVD, 53, 54
LITTLE RIVER LN, 54
LITTLE ROCK CT, 37
LITTLE SWEETWATER LN, 78
LITTLEFIELD LN, 12
LIVE OAK LN, 83
LLOYD-AILEEN LN, 23
LLP FARM RD, 92
LOAFERS LN, 28
LOBELIA DR, 77
LOBELIA RD, 77, 76, 78, 94, 95
LOBLOLLY CT, 83
LOBLOLLY DR, 77, 78, 58
LOBLOLLY LN, 99
LOCH LN, 78
LOCH LOMOND CT, 65
LOCHDON CT, 65
LOCHMERE DR, 65
LOCHMOOR CT, 67
LOCHWINNOCK LN, 85
LOCKERBIE CT, 69
LOCKEY DR, 100
LOCUST CT, 68
LODEN DR, 71
LODGE POLE LN, 83
LOG CABIN LN, 99, 87
LOGAN CT, 60
LOIS LN, 77
LONE PINE PL, 91
LONE PINE RD, 75
LONG BRANCH LN, 21
LONG COVE DR, 87
LONG LEAF ESTATES DR, 99
LONG PINE HILLS RD, 88
LONG POINT RD, 76
LONG ST, 88
LONGBROOK RD, 99
LONGHORN LN, 39
LONGLEAF CHURCH RD, 11
LONGLEAF CIR, 87
LONGLEAF CT, 47
LONGLEAF DR E, 68, 66
LONGLEAF DR NW, 66
LONGLEAF DR SW, 68
LONGLEAF DR W, 68
LONGLEAF DR, 60, 47, 46
LONGLEAF LN, 99
LONGLEAF RD, 73, 87, 90
LONGSPOON DR, 52
LONGWOOD LN, 99
LONGWOOD PL, 91
LONNIE RD, 14, 15
LORDS KEEP WAY, 5
LORI LN, 100
LORRAINE DR, 24
LOST TRAIL DR, 45
LOST TREE CIR, 87
LOST TREE PL, 73
LOST TREE RD, 68, 83
LOTHIAN LN, 78
LOUIS M DR, 39
LOUISE LN, 76
LOURO LN, 99
LOVE FIFTEEN DR, 85
LOVE GROVE CHURCH RD, 47, 50
LOVE LN, 68
LOVE THIRTY LN, 85
LOVING RD, 40
LOWELL CT, 82
LOWERY CT, 53
LOWERY LN, 83
LOWICK CT, 64
LUCAS RD, 46, 60
LUMSDEN LN, 83
LUNDAY LN, 54

Street Name, Page Number(s)

LUPIN PL, 92
LUSS LN, 72
LUTHER WAY, 88
LYNCH RD, 38
LYNN W RD, 38
MA AND PA PL, 43
MACDOUGALL DR, 47
MACE PT, 47
MACK RD, 2
MACON LN, 67
MADDOX DR, 86
MADISON CREEK LN, 70, 54
MADISON RD, 27
MAGNOLIA AVE, 90, 69
MAGNOLIA CIR, 81, 72
MAGNOLIA HILL DR, 38
MAGNOLIA RD, 68
MAGNOLIA SQUARE CT, 90
MAGNOLIA ST, 56
MAGWOOD CT, 72
MAIDSTONE CT, 67
MAIN ST, 57, 63, 65, 76, 56
MAJESTIC CT, 40
MAJOR RD, 56
MALCOLM DR, 52
MALLARD LN, 69
MALLARDS COVE, 77
MALTA CT, 86
MANAKIKI LN, 69
MANESS LN, 13
MANESS RD, 4
MANHATTEN WAY, 92
MANIGAULT PL, 73
MANLEY AVE, 92
MANLEY RD, 33
MANNING SQ, 72
MAPLE DR, 18
MAPLE LAWN LN, 56
MAPLE LN, 60
MAPLE RD, 68
MAPLES LN, 65
MAPLES RD, 91
MAPLEWOOD CT, 64
MAPLEWOOD LN, 53
MARA LN, 74
MARIE CT, 74
MARIE G LN, 38
MARIGOLD LN, 78
MARION DR, 75
MARION LN, 40
MARION ST, 37
MARJORIE LN, 28
MARKET SQ, 68
MARKHAM LN, 76
MARKS RD, 78, 79
MARLEY RD, 24
MARO LN, 74
MARQUITA CT, 92
MARSH LN, 36
MARSHALL PL, 68
MARSTON AVE, 74
MARTIN DR, 74
MARTIN LN, 38
MARTIN RD, 59, 43
MARTIN ST, 37
MARTIN TRL, 74
MARTIN WAY, 74
MARVIN CIR, 99
MARY B LN, 43
MARY JANE LN, 82
MARY RD, 61
MASGER RD, 53
MASHIE CT, 65
MASON ST, 65
MASTERS RDG, 88
MASTERS WAY, 103
MATCH POINT AVE, 85
MATHERSON LN, 33
MATTHEWS RD, 75
MAULTSBY RD, 104
MAVERICK PL, 84
MAXIE LANE PL, 98
MAYFAIR RD, 21
MAYFIELD CT, 54
MAYNARD LN, 56
MCBRYDE LOOP, 86
MCCALL ST, 65
MCCASKILL LN, 6
MCCASKILL RD E, 68
MCCASKILL RD W, 68, 65
MCCASKILL RD, 53, 54
MCCOY LN, 43
MCCRACKEN DR, 47
MCCRARY RD, 36
MCCRIMMON RD, 38, 28
MCDAIRMID RD, 69
MCDEEDS CREEK RD, 74
MCDONALD PL, 68
MCDONALD PT, 60
MCDONALD RD E, 68, 65

Street Name, Page Number(s)

MCDONALD RD W, 65
MCDONALD RD, 40
MCDONALD ST, 47
MCDOUGALD ST, 40
MCDUFFIE LN, 61
MCDUFFIE RD, 31, 6, 32
MCFADYEN LN, 75
MCFARLAND RD, 68
MCGILL RD, 77, 78
MCGOOGAN LN, 66
MCGRATH LN, 68
MCINNIS RD, 75
MCINTOSH RD, 56
MCINTYRE RD, 68
MCKAY RD, 2
MCKEITHAN AVE, 57
MCKEITHEN RD, 77
MCKEITHEN ST, 40
MCKENZIE LN, 83
MCKENZIE RD E, 68
MCKENZIE RD W, 65, 68
MCKENZIES MILL RD, 51, 49
MCKINNON RD, 69
MCLAUCHLIN RD, 58, 77
MCLAUGHLIN LN, 53
MCLEAN RD, 68
MCLENDON CREEK LN, 33
MCLENDON CT, 74
MCLENDON HILLS DR, 45, 46, 44
MCLEOD RD, 68
MCLEOD ST, 56
MCLEODS CORNER, 54
MCMICHAEL DR, 64, 83
MCMILLAN CIR, 74
MCMILLAN RD, 77
MCNAIR RD, 69
MCNEIL ST, 40
MCNEILL LN, 1
MCNEILL RD, 92
MCNEILL WAY, 86
MCNISH RD, 72
MCPHATTER DR, 50
MCPHERSON RD, 78
MCPHERSON ST, 40
MCQUEEN PL, 65
MCRAE ST, 84
MCREYNOLDS ST, 37, 36
MCSWAIN ST, 13
MEADOW CT, 82
MEADOW LN, 94
MEADOW SPRINGS RD, 2
MEADOWFIELD CIR, 99
MEADOWLARK DR, 77, 68
MEADOWLARK LN, 83
MEADOWS LN, 104
MEADOWVIEW PL, 54
MEDLIN RD, 68
MEETING HOUSE RD, 92
MELFORT DR, 64
MELISA LN, 52, 53
MELODY LN, 43
MELROSE DR, 65
MELVIN CT, 75
MEMAIRE PL, 92
MEMORIAL CAUSEWAY, 54
MEMORIAL DR E, 69, 68
MEMORIAL PARK CT, 89
MERCED CT, 91
MEREDITH DR, 100
MEREDITH LN, 61
MERGANSER WAY, 77
MERION CIR, 83
MERION PL, 84
MERIWETHER LN, 93
MERLE RD, 98
MERRITT DR, 37, 54
MERRY MOCK HILL RD, 92
MERRY OAK RD, 75
MERRY WAY, 92
MEYER CT, 67
MEYER FARM DR, 70, 72
MICHAEL LN, 90, 87
MICHAEL RD, 54
MICHAELS LOOP DR, 62
MICHAELS WALK, 83
MICHIE PL, 100
MICHTER ST, 76
MIDDLE OAK RD, 14
MIDDLEBURY CT, 67
MIDDLEBURY RD, 70
MIDDLETON CT, 72
MIDDLETON STREET EXT, 13
MIDDLEWOOD RD, 40
MIDLAND CC ENTRANCE, 69, 85
MIDLAND DR, 69
MIDLAND LN, 69
MIDLAND RD, 72, 68, 73, 69, 89
MIDLAND TRL, 69
MIDLOTHIAN DR, 92, 89
MIDMAR ST, 100

Street Name, Page Number(s)

MIDSOUTH DR, 64
MIDSUMMER ST, 100
MIDWAY RD, 90, 91
MIKE PL, 90
MILE AWAY LN, 74
MILES CT, 67
MILESTONE LN, 6
MILK PEA RD, 55
MILL CREEK RD, 71
MILLA CT, 82
MILLBROOK ST, 37
MILLIE LN, 53
MILLS PL, 21
MILLSTONE CT, 46, 66
MILLSTONE RD, 48
MIMOSA DR, 77
MINE RD, 54
MINIKAHADA TRL, 67, 69
MINNIES LN, 90
MINTER DR, 87
MISTIC RD, 45
MISTY CREEK DR, 100
MISTY MORNING TRL, 55
MITCHELL CT, 67
MITCHELL RD, 92, 39
MITTE RD, 43
MOCKINGBIRD CT, 69
MOCKINGBIRD WAY, 69
MODE RD, 61
MOFIELD WAY, 99
MOLESWORTH RD, 14
MOLLI LN, 83
MONARCH LN, 39
MONCREIFFE ST, 83
MONMOUTH CT, 84
MONMOUTH PL, 84
MONROE DR, 22
MONROE LN, 68
MONROE PL, 39
MONROE RD, 39
MONROE ST, 37
MONROE TRL, 50
MONTCLAIR CT, 84
MONTCLAIR LN, 84
MONTEITH PL, 70
MONTFORD ST, 90
MONTICELLO DR, 85, 84
MONTOIA DR, 104
MONTROSE CT, 64
MOONLIT DR, 86
MOONSEED LN, 71
MOORE LN, 3
MOORE ST, 100, 63
MOPAR LN, 53
MORGAN BROWN RD, 23
MORGAN CIR, 34
MORGAN CREEK WAY, 60
MORGAN LN, 98
MORGAN RD, 22
MORGAN RIDGE DR, 60
MORGAN ST, 37
MORGAN TRAIL CT, 60
MORGANWOOD DR, 60
MORNING GLORY LN, 74
MORRIS DR, 60, 46, 91
MORRIS LN, 67
MORRISON BRIDGE RD, 77
MOSER LN, 86
MOSS FARM LN, 75
MOSS PINK DR, 77
MOSSWOOD DR, 3
MOSSY CUP LN, 99
MOULTRIE LN, 100
MOUNT CARMEL RD, 24, 34
MOUNTAIN RUN RD, 63, 66
MT PLEASANT LN, 78
MT WASHINGTON CIR, 83
MT ZIONS CHURCH RD, 1
MUIRFIELD PL, 65
MUIRFIELD RD, 87
MUIRKIRK WAY, 90
MULBERRY PL, 99
MULBREN CT, 64
MULLINGAR DR, 74
MUNDAY RD N, 52
MUNDAY RD S, 52
MUNICIPAL DR, 65
MURCHISON LN, 56
MURDOCK C RD, 58
MURDOCKSVILLE RD, 63, 53, 66, 36, 68
MURRAY HILL RD, 88
MUSCADINE LN, 86
MUSE RD, 38
MUSTANG DR, 14
MUSTER BRANCH RD, 68
MYRICK CT, 47
MYRICK RD, 26
MYRTLE RD, 60
MYRTLEWOOD CT, 72
N ALMA ST, 57

Index – Moore County Street Atlas – Page 25

Street Name, Page Number(s)

N APPLE ST, 99
N ASHE ST, 89, 92
N BAY ST, 98
N BENNETT ST, 89
N BERRY ST, 98
N BETHESDA RD, 92, 90, 91, 100
N BRACKEN FERN LN, 72
N CARLISLE ST, 89
N CHAPIN RD, 90
N CHERRY ST, 99
N CHESTNUT ST, 90
N CONNECTICUT ST, 74
N CURRANT ST, 99
N DOGWOOD ST, 14, 99
N FORK LN, 98
N FRYE ST, 13
N GAINES ST, 89
N GLENWOOD TRL, 92, 101
N GLOVER ST, 89
N GRAPE ST, 99
N GREEN ST, 14
N HALE ST, 89
N HARDIN ST, 89
N HIGHLAND RD, 89
N HOWARD MILL RD, 13, 4, 5
N KIWI ST, 99
N KNOLL RD, 72
N LEAK ST, 89
N MAY ST, 74, 92, 89
N MCNEILL ST, 37
N MECHANIC ST, 89
N MIDDLETON ST, 13
N NC 705 HWY, 13
N PAGE ST, 89
N PEACH ST, 99
N PEAR ST, 99
N PECAN ST, 99
N PINE ST, 14, 100, 99, 89, 57
N PLUM ST, 99
N POPLAR ST, 90, 100, 27, 37
N PRINCE HENRY WAY, 78
N RAY ST, 37
N RIDGE ST, 92, 57, 89, 100
N RIDGECREST ST, 98
N ROCKINGHAM ST, 13
N SANDHILLS BLVD, 90, 99, 100
N SAYLOR ST, 89
N SHAMROCK DR, 81
N STEPHENS CIR, 89
N STEPHENS ST, 89
N SYCAMORE ST, 100, 90
N TRADE ST, 47
N VALLEY RD, 89
N VINELAND ST, 98
N WALNUT ST, 99, 37, 90
N WEYMOUTH RD, 89
N WRENN PL, 81
NALL LN, 11
NALLS RD, 16
NANCY CT, 99
NAPIER RD, 53, 67
NASHUA CT, 84
NATHAN RD, 16
NATHANIEL LN, 53
NATIONAL DR, 69, 72, 85
NATURES TRL, 82
NC 211 HWY, 100, 50, 47, 61, 43, 32, 31, 44, 65, 99, 64, 68, 62, 69
NC 22 HWY, 25, 54, 71, 37, 70, 6, 15
NC 24-27 HWY, 25, 23, 26, 38, 39, 41, 22, 40, 58, 36, 20, 21
NC 5 HWY, 86, 84, 87, 99
NC 73 HWY, 53, 51, 61, 59, 52, 80, 60
NE BROAD ST, 89
NE SERVICE RD, 89
NEEDHAM FAMILY RD, 3, 14
NEEDHAM GROVE RD, 3, 4, 13
NEEDHAM ST, 13
NEEDHAMS RD, 25
NEEDMORE RD, 27, 37
NELSON WAY, 83
NETTIE RD, 1
NEULAN B RD, 5
NEW BEDFORD CIR, 68
NEW CASTLE PL, 64
NEW DAY WAY, 54
NEW ENGLAND RD, 90
NEW HAVEN PL, 92
NEW HOPE CIR, 37
NEWBERRY LN, 67
NEWCASTLE CT, 53
NEWCASTLE DR, 53
NEWINGTON WAY, 87
NEWTON DR, 73
NIAGARA-CARTHAGE RD, 54, 74, 55, 37
NIBLICK CIR, 65, 68
NICELY WAY, 55
NICKENS RD, 40
NICKS CREEK LN, 54
NIGHTINGALE PL, 77

Street Name, Page Number(s)

NINE BARK DR, 78
NOAH RD, 24, 23
NORFLEET DR, 87
NORFOLK CT, 69
NORMAN CIR, 100
NORRIS CT, 46
NORRIS LN, 55
NORTH AVE, 57
NORTH BROAD ST, 13
NORTH HILLS RD, 69
NORTH MOORE RD, 14, 5, 13, 6
NORTH SOUTH CT, 88, 67
NORTHAM CT, 64
NORTHCUTT RD, 3
NORTHERN DUNES DR, 74
NORTHWOOD DR, 74
NORTHWOOD LN, 12
NOTTINGHAM DR, 70
NOTTINGHILL GATE, 65
NOVA FARMS RD, 57
NUBBIN RIDGE LN, 56
NUNNERY LN, 36
NUNNERY RD, 36
NURNBERG LN, 39
NUTHATCH CIR, 77
NW BROAD ST, 89
OAK GROVE RD, 77
OAK HILL DR, 82
OAK HILLS RD, 83
OAK LEVEL LN, 33
OAK MEADOW RD, 84, 85
OAK ORCHARD LN, 38
OAK RIDGE LOOP DR, 62
OAK RIDGE RD, 33
OAK RUN DR, 57
OAK TREE LN, 67
OAKCREST CT, 64
OAKHURST VISTA, 52
OAKLAND LN, 97
OAKLEY ST, 39
OAKMONT CIR, 65, 83
OAKMONT DR, 68
OAKMONT PL, 65
OAKMONT RD, 85
OAKVIEW PL, 54
OAKWOOD DR, 56
OBRYAN ST, 40
OCEAN CT, 37
OCONEE LAKE WAY, 100
OCONNER CT, 74
OCONNOR PL, 87
OCTOBER RD, 39
ODELL RD, 4
ODESSA LN, 37
OEHMAN DR, 47
OLD BARN RD, 31
OLD CARTHAGE RD, 34, 33
OLD CLUB HOUSE LN, 88
OLD COUNTY LINE RD, 78
OLD COURSE RD, 87
OLD DEWBERRY LN, 92, 40
OLD FAYETTEVILLE RD, 93
OLD FAYETTEVILLE ST, 40, 100
OLD FIELD RD, 89
OLD GARNER PLACE RD, 52, 74
OLD GLENDON RD, 27, 17, 37
OLD HUNT PL, 66
OLD HUNT RD, 66
OLD MAIL RD, 92
OLD MORGANTON RD, 88
OLD PARRISH PLACE RD, 31
OLD PATH LN, 33
OLD POOL RD, 83
OLD POST OFFICE RD, 11
OLD RALEIGH RD, 40
OLD RIPLEY PLACE RD, 31
OLD RIVER RD, 28, 27, 37, 6
OLD STEED PLACE RD, 29
OLD TROY RD, 61
OLD US 1 HWY, 88, 89
OLD WEST END SCHOOL LN, 61
OLDE SPRING LN, 14, 38
OLDHAM RD, 63
OLIVER CT, 57
OLIVER DR, 40
OLIVER RD, 9
OLIVETREE LN, 71
OLIVIA LN, 84
OLMSTED BLVD, 68, 65
OMNI DR, 60
OMPY B LN, 39
ONE DOWN ST, 91
ONYX LN N, 83
ONYX LN S, 83
OPAL LN, 83
OPIE DR, 78
OQUINN LN, 57
ORANGE RD, 68
ORANGE ST, 90
ORCHARD ST, 37

Street Name, Page Number(s)

ORIOLE CIR, 82
ORIOLE PL, 77
ORRIN CT, 64
ORVILLE RD, 70
OSAGE LN, 83
OSCAR RD, 12, 4
OTTER CT, 47
OTTER DR, 47
OUIMET LN, 65
OUR RD, 54
OUTBACK LN, 14
OVERCUP LN, 83
OVERLAND CT, 57
OVERLOOK DR, 48, 50
OVERLOOK LN, 24
OVERPECK LN, 67
OWENS CIR, 47
OWENS LN, 73, 71
OWENS RD, 13
OWL FARM RD, 21
OX RIDGE LN, 92
OXFORD CT, 47, 50
OXTON CIR, 64
PA JIM LN, 32
PACE CT, 67
PACER LN, 54
PADDOCK LN, 72
PAGE CUNNINGHAM RD, 100
PAGE DR, 69
PAGE RD N, 69, 68
PAGE RD, 68, 90
PAGE STORE RD, 40, 41, 99, 84
PAINT HILL RD, 91, 90
PAINTER LN, 16
PALISADES DR, 100
PALM LN, 83
PALMER DR, 88, 72
PALMER GREY CT, 61
PALMETTO RD, 68
PALOMINO RD, 34, 33
PANTER DR, 13
PAPA BLUE RD, 74
PAR DR, 55
PARADISE LN, 37
PARK AVE, 98
PARK CT, 67
PARK HILL RD, 74
PARKER CT, 47
PARKER LN, 84
PARKER RD, 43
PARKER ST, 40
PARKS ST, 37
PARKWAY DR, 100
PARKWOOD CT, 47
PARLAY PL, 56, 57
PARRISH LN, 74
PARSON RD, 65
PARTNER CIR, 88
PARTRIDGE CIR, 77
PARTRIDGE LN, 52
PASCHAL RD, 8
PASSION LN, 67
PASTURE CIR, 104
PATMAN CT, 47
PATRICIA CT, 74
PATRICK RD, 88
PATRIOT BLVD, 88
PATS RD, 76, 57
PATTERSON LN, 50
PATTON RD, 51, 50
PAUL MCCAIN RD, 90
PAUL RD, 47
PAULA CT, 46
PAULSON CT, 83
PAVILION WAY, 88
PAXTON PL, 86
PEACE HAVEN LN, 34
PEACE OF MIND LN, 53
PEACE RD, 35
PEACEFUL WAY, 61
PEACH AVE, 90
PEACHTREE LN, 67
PEANUT DR, 43
PEAR AVE, 90
PEARL CT, 83
PEARL DR, 2
PEARL LN, 57
PEARLBUSH LN, 71
PEBBLE BEACH PL, 73, 85
PEBBLE DR, 46
PEBBLE FARM LN, 83
PECAN GROVE DR, 99
PECAN LN, 99
PECKHAM LOOP, 100
PEE DEE RD, 73, 100
PEEBLES PL, 68
PEELE FARM LN, 40
PEGRAM PL, 83
PELHAM FARMS DR, 75
PELHAM TRL NE, 75

Street Name, Page Number(s)

PELHAM TRL NW, 75
PENICK WOODS LN, 89
PENN CAROL LN, 92
PERDUE WAY, 42
PERIWINKLE CT, 74
PERKINS LN, 99
PERRY DR, 90
PERSIMMON DR, 98
PERSON RD, 33
PERTH CT, 92
PERTH PL, 65
PETE KELLY RD, 37
PETERBILT DR, 56
PETITT CT, 67
PETTINGILL PL, 92
PETTY RD, 17, 16
PETTY ST, 92
PEWTER DR, 51
PGA BLVD, 69
PHELPS LAKE LN, 100
PHILLIPS DR, 47
PHILLIPS ST, 40
PHOENIX LN, 38
PHYLLIS PL, 37
PICKETT CIR, 75
PIEDMONT LN, 67
PIERCE CT, 83
PIERCE PL, 68
PILSON FARM RD, 57
PIN CHERRY LN, 83
PIN OAK CT, 83
PINCKNEY RD, 37
PINE BARRENS CT, 73
PINE BARRENS VISTA, 73
PINE BRAE LN, 87
PINE CONE PL, 73
PINE CONE ST, 18
PINE CONE WAY, 73
PINE CRESCENT DR, 55
PINE CREST DR, 54
PINE CT, 83, 81
PINE DR, 75
PINE DUNE LN, 100
PINE GLEN CT, 82
PINE GROVE CHURCH RD, 12, 22
PINE HILL RD, 66, 53, 67
PINE KNOLL LN, 63
PINE LAKE DR, 55, 14
PINE LAKE LN, 74
PINE LAUREL DR, 53
PINE LINN, 83
PINE MEADOWS PL, 83
PINE MEADOWS RD, 83
PINE NEEDLES LN, 92
PINE ORCHARD LN, 83
PINE ORCHARD PL, 83
PINE RIDGE CT, 82
PINE RIDGE DR, 55, 54, 82
PINE RIDGE LN, 50, 47
PINE RIDGE RD, 83
PINE TOP CT, 82
PINE TOP DR, 56
PINE TREE LN, 12
PINE TREE RD, 84
PINE TREE TER, 81
PINE VALLEY CIR, 85, 81
PINE VALLEY CT, 82
PINE VALLEY LN, 61
PINE VALLEY RD, 84
PINE VISTA DR, 83
PINEBLUFF CEMETERY RD, 99
PINEBLUFF LAKE RD, 99
PINEBRANCH CT, 92
PINEBROOK DR, 67
PINECONE CT, 48, 83
PINECREST COURT RD, 82
PINECREST DR, 53, 90
PINECREST LN, 81
PINECREST ST, 37
PINEDALE CT, 48
PINEFIELD CT, 72
PINEGROVE RD, 89, 91
PINEHURST AVE, 37, 90
PINEHURST MANOR DR, 69
PINEHURST TRACE DR, 69
PINELAND DR, 56
PINELANDS VISTA, 82
PINEMERE CT, 38
PINENEEDLE DR, 45
PINESAGE DR, 62, 64
PINETOP RD, 2
PINEVIEW DR, 75
PINEWILD DR, 64, 65
PINEWOOD CT, 48
PINEWOOD DR, 61
PINEWOOD ST, 61
PINEY LN, 92
PINEY OAK DR, 53
PINEY PT, 54
PINEYWOOD CHURCH RD, 57, 40

Street Name, Page Number(s)

PINNACLE CT, 47
PINTO CT, 85
PINTO LN, 34
PINYON CIR, 83
PINYON LN, 83
PIT LINK LN, 87
PITCH PINE LN, 83
PITT CT, 67
PITTMAN RD, 47
PIXIE MOSS LN, 92
PLAIN VIEW RD, 29
PLANTATION DR, 72, 88, 85
PLANTERS ROW, 71
PLATINUM CIR, 51
PLEASANT DR, 88
PLEASANT OAKS DR, 29
PLEASANT RIDGE RD, 53
PLEASANT ST, 100
PLEASANT VIEW LN, 48
PLEASANTVILLE LN, 35
POLK CT, 83
POMEROY DR, 64
POMMEL LN, 72
POND BRANCH RD, 55
POND VIEW DR, 24
POND VIEW LN, 53
PONDEROSA DR, 33
PONDPINE LN, 53
PONTE VEDRA DR, 85, 88
PONY TRL, 34
POOLE RD, 61
POOR BOYS LN, 43
POPLAR AVE, 18
POPLAR LN, 56, 57
POPLAR RIDGE RD, 33
POPPY LN, 93
PORTER FIELD LN, 81
PORTERS RD, 39
POSSUM HOLLER RD, 43
POST CT, 83
POTTERS WAY RD, 1
POTTERY RD, 2
POVERTY HILL CIR, 71
POWER PLANT RD, 68
PREACHER PRICE RD, 6, 77
PREAKNESS CT, 72
PRESBREY LN, 65
PRESCOTT CT, 77
PRESERVE CT, 82
PRESERVES OAK RD, 78
PRESNELL CT, 71
PRESSLEY FARM LN, 38
PRESTON LN, 74
PRESTONFIELD DR, 72
PRESTWICK CT, 69
PRESTWICK LN, 67
PREVOST LN, 26
PRICE LN, 43
PRICHARD LN, 68
PRIEST HILL RD, 37
PRIM PL, 54
PRIMROSE CIR, 48
PRIMROSE LN, 40
PRIMROSE PATH, 99
PRINCESS GATE DR, 55, 74
PRINCEVILLE LN, 67
PRISTINE CT, 63
PROMENADE LN, 55
PROMISE LN, 38
PROSPECT ST, 90
PROSPERITY LN, 98
PROVIDENCE AVE, 98
PROVIDENCE CHAPEL RD, 12
PROVIDENCE PL, 90
PROVOST RD, 60
PUBLIC WORKS WAY, 89
PUCKETT LN, 50
PUNGO LN, 100
PURNELL CIR, 99
PURVIS FARM RD, 5
PUTNAM CHURCH RD, 15, 16
PUTNAM-GLENDON RD, 16, 15, 7, 8
QUAIL CT, 82, 77
QUAIL DR, 99
QUAIL GLEN LN, 92
QUAIL HOLLOW DR, 85
QUAIL HOLLOW PL, 72
QUAIL LAKE RD E, 84
QUAIL LAKE RD W, 83
QUAIL RUN, 83, 65
QUAKER RIDGE RD, 87
QUARRY BRANCH LN, 36
QUEEN ANN CIR, 53
QUEENS COVE WAY, 74, 55
QUEENS CT, 83
QUEWHIFFLE RD, 100, 105, 104
QUIET OAK RD, 74, 55
QUINCY PL, 85
R DAVIS LN, 10, 53
R L MCKINNON LN, 38

Street Name, Page Number(s)

R MCINNIS LN, 59
R SANDS RD, 99, 55
RABBIT TRL, 55
RACHELS PT, 45
RACQUET LN, 85
RAFFERTY CT, 71
RAGAPPLE LN, 100
RAINTREE CT, 67
RALEIGH DR, 85
RAMBLE RIDGE, 71
RAMP NORTH, 40, 37, 89, 73, 88
RAMP SOUTH, 73, 40, 88, 89, 37
RAMP, 74, 37, 40
RAMSGATE CT, 50
RANCIE RD, 3
RANDOLPH CT, 67
RANSDELL WAY, 99
RASCOB RD, 9, 8
RASSIE WICKER DR, 68
RATCLIFF LN, 74
RATHLIN CT, 64
RATTLESNAKE TRL, 68
RAVEN GLASS DR, 71
RAVEN LN, 60
RAVENEL CT, 72
RAVENSWOOD RD, 99
RAY DR, 43
RAY PLACE LN, 59
RAY RD, 12
RAYMAR LN, 56
RAYS BRIDGE RD, 54, 81, 73
RAYS MILL RD, 90
READ RD, 40
REARDON LN, 38
REBECCA LN, 97
REBEL LN, 60
REBEL RD, 54
RECTOR DR, 60
RED BRANCH RD, 28, 38
RED CEDAR DR, 86
RED CEDAR LN, 68
RED FOX RIDGE, 38
RED FOX RUN, 83
RED HAWK PL, 77
RED HILL RD, 39, 40
RED OAK ST, 18, 98, 37
REDBUD CT, 99
REDEMPTION WAY, 5
REDGRASS LN, 38
REDS LN, 39
REDSTART PL, 77
REDTAIL LN, 87
REDWATER TRL, 100
REDWOOD DR, 72
REEDER RD, 2
REGAL WAY, 68
REGENCY CT, 83
REGIONAL CIR, 69
REGIONAL DR, 69
REIN PL, 85
REINDEER TRL, 56
REMBERT CT, 47
REMBRANDT LN, 83, 92
REMINGTON LN, 53, 68
RENAISSANCE RD, 87
RENEE DR, 99
RESERVOIR PARK RD, 73
RETRIEVER LN, 56
REVERE CT, 85
REX CT, 37
REYNOLDS MILL RD, 14, 5
REYNVIEW VISTA RD, 81
REYNWOOD CT, 81
REYNWOOD VISTA, 82
RHYAN CT, 101
RICHARDS LOOP, 99
RICHARDS ST, 88
RICHARDSON LN, 81
RICHARDSON RD, 34
RICHFIELD CT, 75
RICHLAND CREEK LN, 25
RICHMOND RD, 81, 82
RICHMOND ST, 63, 65
RICKY RD, 5
RIDDLE LN, 25
RIDERS RIDGE DR, 54
RIDGEFIELD CT, 48
RIDGELAND ST, 70, 67
RIDGELINE RD, 86
RIDGEVIEW RD, 92
RIDGEWOOD DR, 88
RIDGEWOOD PL, 83
RIDGEWOOD RD, 83
RIDING LN, 89
RILEY LN, 78
RING RD, 56
RITTER DR, 47
RITTER RD E, 68, 15, 14
RITTER RD W, 68
RIVER DANIEL RD, 54

Street Name, Page Number(s)

RIVER FOREST RD, 5
RIVER RIDGE LN, 54
RIVERBEND DR, 94
RIVERBIRCH DR, 77, 94
RIVERSIDE CT, 67
RIVERSIDE RD, 17
RIVERVIEW DR, 94
RIVERWAY LN, 53
RIVIERA DR, 67
ROARING GAP CIR, 87
ROB ROY RD, 92
ROBBINS RD, 90
ROBERT PL, 37
ROBERT RD, 42
ROBERTS LOOP, 63
ROBERTS RD, 39
ROBIN HOOD CIR, 99
ROBIN HOOD LN, 99
ROBIN LN, 69
ROBINS ROOST, 74
ROBINSON LN, 56
ROBINWOOD RD, 90
ROCK CREEK RD, 29
ROCK CREEK WAY, 60
ROCK HILL CHURCH RD, 23
ROCKINGHAM STREET EXT, 37
ROCKLAND CT, 84
ROCKLAND LN, 84
ROCKY HILL LN, 25
ROCKY RD, 46
ROCKY RIDGE LN, 1
RODDINGLAW CT, 87
ROGERS TRL, 63
ROLLING HILL CT, 48
ROLLINS RD, 75
ROLLINS ROAD EXT, 75
RONNIES LN, 29
RONSHA LN, 2
ROOKERY LN, 55
ROOTY BRANCH RD, 75
RORY CT, 72
ROSA RD, 40
ROSE DALE CT, 83
ROSE JACK LN, 52
ROSE LN, 38
ROSE RIDGE RD, 97, 98, 96
ROSEBUD CT, 77
ROSEHILL LN, 99
ROSELAND PL, 83
ROSELAND RD, 99, 98, 83, 82
ROSEMARK RD, 99
ROSEWOOD PL, 99
ROSLIN CT, 83
ROSS RD, 37
ROSSBORN LN, 70
ROSSLYN CHAPEL LN, 78
ROSSMORE CT, 69
ROSY RD, 99
ROTHBURY DR, 54, 71
ROTHES CT, 64
ROTHNEY AVE, 88
ROTHNEY CT, 88
ROUGH RIDGE TRL, 100, 90
ROUND ABOUT CT, 89
ROUND OAK CT, 48, 83
ROUNDABOUT RD, 74
ROUNDTREE RD, 48, 75
ROUNTREE LN, 72
ROUSE RD, 23
ROWE AVE, 86, 99
ROWE ST, 86
ROXBURGH CT, 50
ROY LN, 63
ROYAL BIRKDALE CT, 72
ROYAL COUNTY DOWN, 85
ROYAL DORNOCH LN, 85
ROYAL DUBLIN DR, 69
ROYAL TROON DR, 69, 65
ROYAL WOODS WAY, 55
RUBICON RD, 52
RUBY LN, 83
RUBY RIDGE RD, 45
RUDOLPH LN, 56
RUMEL LN, 40
RUNNING BROOK LN, 48
RUNNING CEDAR LN, 13
RUSH ST, 90
RUSHWOOD RD, 14, 24
RUSSELL LN, 53
RUSSELL RD, 23
RUSSET CT, 71
RUSTIC DR, 45
RUSTY ACRES LN, 57
RUTH RD, 31
RUTLEDGE LN, 68
RYDER CUP BLVD, 103
RYE PL, 55
RYEGRASS LN, 55
S ALMA ST, 57
S APPLE ST, 99

Street Name, Page Number(s)

S ASHE ST, 89
S BAY ST, 98
S BENNETT ST, 89, 88
S BETHESDA RD, 91
S BLUEBERRY ST, 99
S BRACKEN FERN LN, 72
S CARBONTON RD, 9, 17
S CARLISLE ST, 88, 89
S CHERRY STREET EXT, 98, 99
S CROSS ST, 13
S CURRANT ST, 99
S EMMA LN, 13
S FORK LN, 98
S FOUSHER ST, 13
S GAINES ST, 89, 88
S GARRETT ST, 100
S GLENWOOD TRL, 92, 91
S GLOVER ST, 88, 89
S GRAPE ST, 99
S GREEN ST, 14
S HALE ST, 88, 89
S HARDIN ST, 88, 89
S HENLEY ST, 88, 89
S HIGHLAND AVE, 13, 57
S HIGHLAND RD, 89, 91
S KENNEDY ST, 13
S KNOLL RD, 72
S LAKE DR, 14
S LAKESHORE DR, 55, 14, 87
S LEAK ST, 89
S MAY ST, 89
S MCNEILL ST, 37
S MECHANIC ST, 89, 88
S MECHANICS HILL RD, 13
S MIDDLETON ST, 13
S NC 705 HWY, 2, 3, 13, 24, 33, 23, 12, 43, 14
S OAK ST, 14
S PAGE ST, 89
S PEACH ST, 99
S PEAR ST, 99
S PECAN ST, 99
S PINE ST, 100, 99, 88
S PINEHURST ST, 99, 13
S PLUM ST, 99
S POPLAR ST, 99
S PRINCE HENRY WAY, 78
S RAY ST, 37
S RIDGE ST, 89
S RIDGECREST ST, 98
S ROCKINGHAM ST, 13, 37
S ROSS ST, 13
S SANDHILLS BLVD, 99
S SAYLOR ST, 89
S SHAMROCK DR, 82, 81
S SHIBUI AVE, 92
S SMITH ST, 14, 13
S STEPHENS ST, 89, 88
S SYCAMORE ST, 100, 99
S TRADE ST, 47
S VALLEY RD, 91, 89
S VINELAND ST, 98
S WALNUT ST, 99, 98
S WEYMOUTH RD, 89
S WRENN PL, 81
SABBATIA DR, 55
SADDLE LN, 34, 81
SADDLE PL, 84
SADDLE RDG, 45
SADIE LN, 74
SADLER FAMILY RD, 55
SAFFORD CT, 72
SAFFORD DR, 72
SAGE CT, 62
SAKONNET TRL, 69
SALEM DR, 85
SALEM LN, 83
SALMON RD, 17
SALTERS LN, 100
SAM PHILLIPS RD, 7
SAMANTHA LN, 75
SAMARCAND RD, 42, 31
SAMS PL, 77
SAMS WAY, 100
SAMUEL MEDLIN LN, 57, 38
SANBORN ST, 99
SANCTUARY TRL, 40
SAND BAR LN, 4
SAND FARM RD, 35
SAND MYRTLE PL, 77
SAND PIT PARK DR, 43
SAND PIT RD, 86, 99, 98
SAND RIDGE DR, 98
SANDALWOOD DR, 72
SANDAVIS RD, 89, 10
SANDERLING RD, 77
SANDHAM CT, 50
SANDHILLS CIR, 67, 66
SANDHILLS DR, 99
SANDHILLS PL, 67

Street Name, Page Number(s)

SANDHURST PL, 91
SANDMINES XING, 86, 87
SANDMOORE DR, 72
SANDOVAL LN, 11
SANDPIPER DR, 77, 74
SANDSPUR CT, 44
SANDSPUR DR, 77
SANDSPUR LN, 45
SANDSTONE CT, 46
SANDY AVE, 90
SANDY BRANCH LN, 98
SANDY OAK RD, 56
SANDY PINES LN, 74
SANDY PL, 98
SANDY PLACE LN, 32
SANDY RIDGE LN, 39
SANDY RIDGE RD, 48
SANDY SPRINGS RD, 100
SANDYWOODS FARM RD, 83
SANFORD ST, 37
SANTEE RD, 71
SAPLING LN, 57
SAPPHIRE CT, 83
SARAH RD, 14
SARASON PL, 94, 78
SARATOGA CT, 90
SARCLET CT, 83
SARGES DR, 37
SASSAFRAS CT, 78
SASSAFRAS LN, 83
SATINWOOD CT, 72
SAUNDERS BLVD, 90, 91
SAUNDERS LN, 67
SAVANNAH GARDEN DR, 37
SAVANNAH LN, 75
SAVILLE ROW, 65
SAW GRASS RD, 43
SAWGRASS PL, 85
SAWMILL CT, 68
SAWMILL RD E, 68
SAWMILL RD W, 66, 68
SCALEYBARK CT, 62
SCALEYBARK LN, 11
SCARBOROUGH PL, 69
SCARLET OAK CT, 77
SCARLET OAK DR, 45, 73
SCARLETT LN, 52
SCHEVER RD, 47
SCIOTO LN, 69, 67
SCOTCH BURYING RD, 34
SCOTS GLEN, 72
SCOTSCRAIG CT, 69
SCOTT AVE, 56
SCOTT CT, 68
SCOTT LN, 83
SCOTT RD, 38, 69
SCOTTON RD, 2
SCUPPERNONG CT, 48
SE BROAD ST, 89
SE SERVICE RD, 89
SEA BROOK CT, 37
SEABOARD ST, 56, 57
SEAGRAVES ST, 100
SEAGROVES CT, 94
SEAGULL DR, 77
SEAWELL LN, 3
SEAWELL PL, 37
SEAWELL RD, 7
SECOND WIND CT, 81
SECRETARIAT WAY, 90
SECURITY LN, 86
SEDGEFIELD LN, 69
SEDGEWOOD CT, 99
SEDGWYCK DR, 68, 69
SELKIRK TRL, 92
SELLARS ST, 56
SEMINOLE CT, 45
SEMINOLE PL, 85
SENNA CT, 78
SENNA LN, 78
SERENE RD, 32
SERENITY LN, 99
SERPENTINE DR, 73
SERVICE RD, 65
SESSOMS RD, 6
SEVEN LAKES CT, 47
SEVEN LAKES DR, 50, 47, 48
SEVEN LAKES PLAZA, 47
SEYMOUR ST, 99
SHADOW CREEK CT, 85
SHADOW DR, 55
SHADOW LAKE TRL, 53
SHADOW LN, 55
SHADY BROOK LN, 59
SHADY CURVE RD, 2
SHADY GROVE RD, 54
SHADY LANE RD, 54, 37
SHADY LAWN RD, 13
SHADY LN, 88, 54
SHADY PINE WAY, 98

Street Name, Page Number(s)

SHADY WOOD CT, 48
SHAGBARK CT, 47
SHAMROCK WAY, 83
SHARON LN, 75
SHARPE LN, 56
SHAVER LN, 97
SHAW AVE, 88
SHAW DR, 47, 46
SHAW RD NE, 68
SHAW RD NW, 68
SHAW RD SE, 68
SHAW RD SW, 68
SHAW RD, 38, 39, 56
SHEFFIELD LN, 50
SHEFFIELD PL, 83
SHEFFIELD RD, 10
SHELBY LN, 36
SHELDON RD, 92
SHELLY LN, 39
SHELTON DR, 100
SHENANDOAH RD E, 48
SHENANDOAH RD W, 50, 47
SHENECOSSETT LN, 69
SHEPHERD RD, 50
SHEPHERD TRL, 87, 99
SHERIFF CARTER WAY, 37
SHEROFF LN, 46
SHERWOOD CT, 83
SHERWOOD DR, 99, 86
SHERWOOD RD, 50
SHIELDS RD, 92
SHORELINE DR, 77
SHORT BRANCH LN, 55
SHORT HILLS LN, 84
SHORT LN, 98
SHORT RD, 53, 68, 54, 89
SHORT ST, 57, 56, 88
SHOTWELL DR, 51
SHROPSHIRE CT, 50
SHROPSHIRE LN, 50
SIERRA DR, 41
SILICA PARK DR, 84
SILVER LN, 51
SILVERBURN PL, 87
SIMLIN ST, 13
SIMMONS DR, 46
SIMMONS LN, 98
SIMMONS RD, 13
SIMPSON CT, 46
SIMPSON DR, 75
SIMPSON LN, 39
SIMPSON RD, 37
SINGS CREEK LN, 22
SISTER LN, 39
SKENE LN, 83
SKILL RD, 32
SKYE DR, 89
SKYLINE ESTATES DR, 75
SKYLINE MANOR RD, 74, 28
SLASH PINE DR, 86
SLATE CT, 60
SLEIGH BELL LN, 56
SLOAN LN, 83
SLY CT, 68
SMATHERS DR, 46
SMITH HILL RD, 55, 38
SMOKE HOUSE LN, 11
SMYRNA CHURCH RD, 4, 13
SNAPPER LN, 55
SNEED RD, 33
SNOOZING PINE LN, 99, 88
SODBURY CT, 83
SOGGY BOTTOM LN, 54
SOGGY CREEK LN, 36
SOMERSET LN, 47
SORRELL DR, 78
SOUNDVIEW RD, 83
SOUTH BROAD ST, 13
SOUTH GATE, 50
SOUTH HILL RD, 90
SOUTH PLANK RD, 40, 14, 25, 30, 29, 13
SOUTH ST, 56, 57, 75
SOUTH STREET EXT, 75
SOUTH WIND DR, 78
SOUTHBURY LN, 37
SOUTHERN DUNES DR, 74
SOUTHERN HILLS PL, 87
SOUTHERN RD, 88
SOUTHERNS LN, 39
SOUTHMOORE AVE, 86
SPARROW CT, 99
SPARTAN WAY, 28
SPAULDING CHAPEL LN, 65
SPEARHEAD DR, 54
SPEIGHT RD, 61
SPENCE RD, 15
SPENCER LN, 33
SPICEWOOD RD, 42
SPIES CHURCH RD, 12
SPIES RD, 12, 13, 11, 20, 21

Street Name, Page Number(s)

SPIREA CT, 77
SPIVEY RD, 16
SPLIT RAIL RD, 74
SPONG CT, 46
SPORTSMAN HAVEN RD, 99
SPRING BROOK CT, 75
SPRING DIP LN, 12
SPRING HILL LOOP, 67
SPRING LAKE DR, 66, 67, 68
SPRING LAKE LN, 67
SPRING LAKE RD, 67
SPRING MEADOWS DR, 99
SPRING RD, 91
SPRING ST, 100
SPRING VALLEY CT, 85
SPRINGFIELD DR, 99
SPRINGVIEW LN, 48
SPRINGWOOD WAY, 92
SPRUCE CT, 83
SPRUCE LN, 83
SPRUELL RD, 15
SPUR PL, 84
SPUR RD, 68
SPYGLASS CT, 67
SQUIRES LN, 69
SQUIRREL HOLLOW PL, 81
ST ANDREWS DR, 84, 65, 83
ST ANDREWS PL, 83, 73
ST AUGUSTINE CHURCH RD, 37
ST GEORGES DR, 67
ST JAMES CIR, 89
ST JOSEPH RD, 74, 99
ST MELLIONS DR, 69
STADIUM DR, 78
STAFFORD CT, 91
STAGE RD, 38, 37
STALLION DR, 50
STALLION PL, 85
STANDING OAK LN, 48
STANDISH LN, 53
STANDISH PT, 47
STANFORD LN, 60
STANLEY ST, 61
STANTON CIR, 83
STANTON HILL RD, 40, 29, 39
STAR CT, 99
STAR RIDGE RD, 54, 37
STARLAND LN, 72
STARLIT CT, 83
STARLIT LN, 83
STARPOINT DR, 41
STARVIEW RD, 100
STATION AVE, 72
STATLER LN, 83
STEADWELL LN, 28
STEDMAN CT, 47
STEELE RD, 32
STEELMAN RD, 92
STEEPLECHASE CT, 72
STEEPLECHASE WAY, 72
STEPHANIE ST, 90
STERLING CT, 83
STERLING WAY, 81
STETSON DR, 60
STEWART RD, 13
STICKNEY CIR, 84
STIRRUP PL, 85
STOCKPORT CT, 50
STONEGATE CIR, 37
STONEY CREEK DR, 37
STONEY TRACE LN, 82
STONEYFIELD DR, 91
STONEYKIRK DR, 65, 64
STONY HILL CHURCH RD, 37
STORAGE DR, 71
STORNOWAY DR, 101
STRATFORD PL, 70
STRATHAVEN CT, 69
STRATHAVEN DR, 64, 61
STRATHMORE RD, 92
STREET PLACE RD, 8
STUBBY OAKS RD, 104, 105
STURDIVANT LN, 98
SUBSTATION RD, 33
SUGAR BRANCH TRL, 36
SUGAR GUM LN, 83
SUGAR HILL LN, 46, 39
SUGAR PINE DR, 83
SUGAR SAND LN, 47
SUGGS ST, 37
SULKY LN, 85
SULLIVAN DR, 70, 71
SULLIVAN LN, 24
SUMAC LN, 78
SUMMER CREEK TRL, 78
SUMMER HILL CHURCH RD, 36, 37
SUMMER WIND WAY, 100
SUMMIT ST, 87, 90
SUMMITT ST, 37
SUN RD, 90, 87

Street Name, Page Number(s)

SUNDEW CT, 72
SUNDOWN DR, 75
SUNFLOWER CT, 55
SUNNY CT, 83
SUNNY LN, 13
SUNNY RD, 77
SUNNY VUE FARM RD, 98
SUNRISE LN, 33
SUNRISE PT, 47
SUNSET CIR, 13
SUNSET DR, 23, 13, 54, 36
SUNSET HILLS RD, 13
SUNSET LN, 82
SUNSET PL, 13
SUNSET PT, 47
SUNSET WAY, 48, 50
SUNSHINE BLVD, 86
SUNSHINE LN, 86
SURRY CIRCLE DR N, 85, 84, 78
SURRY CIRCLE DR S, 85
SURRY LN, 85
SUTPHIN DR, 44
SW BROAD ST, 90, 89, 88
SW SERVICE RD, 89
SWAIN LN, 53
SWALLOWTAIL LN, 38
SWAN DR, 77
SWAN RUN CT, 45
SWAP ST, 56
SWARINGEN DR, 46, 60
SWEET ASHLEY DR, 65
SWEET BETSY PL, 77
SWEET BIRCH LN, 83
SWEET GUM DR, 78
SWEET GUM ST, 18
SWEET LN, 58
SWEETBAY CT, 72, 85
SWEETBRIAR CT, 48
SWEETFERN PL, 99
SWEINHART LN, 57
SWOOPE DR, 73
SYKES LN, 99
T B CREEL ST, 99
T JOHNSON RD, 39
TABERNACLE RD, 90
TAFT PL, 77
TAILINGS BLUFF LN, 87
TALAMORE DR, 72
TALBERT RD, 66
TALBOOTH ST, 100
TALC MINE RD, 23
TALL OAK RD, 75
TALL PINE PL, 98
TALL TIMBERS DR, 72
TALL TREES DR, 85
TALLADALE CT, 83
TALMADGE DR, 88
TALMADGE WAY, 88, 85
TAMARACK LN, 75
TAMARISK LN, 83
TANAGER DR, 77
TANAWHA TRL, 100
TANDEM DR, 85
TANGLEWOOD CT, 88
TANGLEWOOD DR, 24, 88
TANGLEWOOD FARM RD, 74
TANNEN DR, 74
TANNER LN, 61
TAR KILN PL, 92
TARBELL ST, 99
TARP LN, 94
TARRY CHURCH RD S, 31, 21
TARTAN TRL, 101
TATE LN, 37
TAYLOR AVE, 65
TAYLOR PL, 68
TAYLOR ST, 99
TAYPORT CT, 64
TEABERRY DR, 77
TEAGUE DR, 46
TEAKWOOD LN, 72
TEAL DR, 77
TEAL PL, 77
TELLA DR, 74
TELLURIDE CT, 90
TERESA LN, 99
TERN WAY, 77
TEWKESBURY CT, 83
TEXAS LN, 75
THAGARD LN, 55
THE DAEKE WAY, 97
THE DIRT RD, 99
THE MEADOWS WAY, 82
THELMAS WAY, 13
THEODORE DR, 77
THICKRIDGE PL, 99
THIMBLEBERRY DR, 78
THISTLE LN, 48
THISTLE MEADOW LN, 100
THISTLEBERRY DR, 83

Street Name, Page Number(s)

THOMAS AVE, 87, 90
THOMAS DR, 37
THOMAS PL, 52
THOMAS PT, 46
THOMAS RD, 42
THOMAS WAY, 57
THOMMASON RD, 40, 38
THOMPSON LN, 68
THOMPSON RD, 10
THOMSON TRL, 92
THOR RD, 53
THORNBERRY LN, 40
THORNE RD, 69
THORNEHILL WAY, 90
THORNWOOD CT, 78
THOROUGHBRED LN, 34, 38
THRASHER CIR, 77
THRUSH DR, 77
THRUSHWOOD RD, 87
THUNDER RD, 98, 97, 96
THUNDERBIRD CIR, 84
THUNDERBIRD LN, 84
THURLOW LAKE RD, 56
TIERRA LN, 53
TILGMAN AVE, 88
TILLERY DR, 100
TILLMAN RD, 7
TIMBER DR, 48
TIMBER RIDGE CT, 46
TIMBERHURST CT, 38
TIMBERLAND LN, 58
TIMBERLY LN, 54
TIMBERWOOD DR, 38
TIMOTHY ST, 90
TIMUQUANA TRL, 67, 69
TINDERBOX CT, 90
TINGLEY CT, 91
TIP TOP RD, 87
TIPPECANOE PL, 100
TIREE PL, 100
TITLARK CT, 77
TITMOUSE CT, 77
TIVERTON CT, 50
TOBACCO PATCH LN, 29
TOHOMA LN, 100
TOKEN TRL, 57
TOM MCINTOSH ST, 65
TOM MCINTOSH STREET EXT, 65
TOM RD, 21
TOMAHAWK CT, 54
TOM-LILLIE LN, 36
TOMMY RD, 6
TOOME CT, 64
TOPAZ LN, 61, 83
TORCHWOOD RD, 29, 28
TORREY PINES LN, 83
TORREY PINES PL, 83
TOWER ST, 74
TOWHEE RUN, 83
TOWN BRANCH DR, 93
TOWN HALL DR, 82
TOWNHOME LN, 89
TRACKSIDE LN, 50
TRACTOR LN, 39
TRACY LN, 67
TRACY RD, 36
TRAFFIC CIRCLE, 71, 69, 68, 73
TRAIL RIDGE RD, 13
TRAILCREST DR, 45
TRAILER COURT CIR, 65
TRAILS END RD, 74
TRAM RD, 63
TRANQUILITY LN, 82
TRAPPERS RUN, 99
TRAVIS LN, 65
TRAY ST, 89
TREE BARK LN, 56
TREETOP LN, 36
TREMONT PL, 92
TREMONT ST, 92
TRESSES CT, 78
TRIMBLE PLANT RD, 92
TRINITY CT, 55
TRIPLE CROWN CIR, 72
TRISTIN CT, 86
TRIVETT RD, 7
TROTTER DR, 84
TROTTER HILLS CIR, 84
TROTTERS CT, 34
TROVE LN, 56
TROY CT, 85
TROYS PT, 45
TRUDEAU LN, 75
TRUMPET VINE RD, 86
TUCKAWAY LN, 43
TUCKER CT, 46
TUCKER RD, 74, 55
TUFTS VISTA, 81
TULIPTREE LN, 71
TULL LN, 83

Street Name, Page Number(s)

TUNBRIDGE CT, 50
TUPELO PL, 77
TURNBERRY WAY, 85
TURNER RD, 69
TURNER ST, 90
TURNING LEAF WAY, 83, 86
TURNWELL PL, 91
TURRIFF WAY, 78
TURTLE POINT RD, 84
TUSCARORA RD, 71
TWIN LEAF CT, 41
TWIN PONDS LN, 77
TWISTED PINE DR, 86
TWO MILE CIRCLE RD, 6
TYERS RD, 100
TYLER INDUSTRIAL CT, 92
TYLER LN, 12
TYLER WAY, 68
TYNER AVE, 98
TYSON LN, 37
UNDERWOOD RD, 18, 29
UNION CHURCH RD, 38, 56, 55, 37
UNION PINES DR, 38
UNION TRL, 60
UNIVERSAL RD, 88
UPPER RD, 1
US 1 BYPASS, 40, 57, 75, 76
US 1 HWY N, 89, 74, 73
US 1 HWY S, 90, 89, 88
US 1 HWY, 40, 74, 75, 98, 99, 57, 103, 56
US 15-501 HWY, 104, 53, 29, 67, 28, 100, 99, 85, 38, 54, 37, 88, 90, 69
UTLEY ST, 100
V MORGAN RD, 23
VAIL PL, 67
VALENTINE DR, 91
VALHALLA RD, 92
VALLEY PARK, 92
VALLEY VIEW RD, 74
VALLEYFIELD LN, 92
VALOR TRL, 41
VAMPLE LN, 54
VAN BUREN LN, 67
VAN DUSEN WAY, 92
VANDERBUILT CT, 100
VANN PL, 87
VANORE RD, 47
VARDON CT, 85
VARDON PL, 65
VARDON RD, 65
VASS-CARTHAGE RD, 54, 49, 56, 50, 61, 55, 48, 52, 35, 37, 36
VAYLAND CT, 71
VENTURA LN, 26
VERANDA CT, 99
VERBALS PL, 100
VERMONT AVE, 74
VERMONT PL, 89
VERNON LN, 66
VERNON RD, 16
VEST LN, 48
VIBURNUM CT, 88
VICK AVE, 38
VICK ST, 37
VICKY LN, 78
VICTOR LN, 67
VICTORIA DR, 74
VICTORIA WAY, 83
VICTORY LN, 90
VIKING DR, 38
VILLA DR, 46
VILLAGE BY THE LAKE LN, 89
VILLAGE CLUB CT, 85
VILLAGE GREEN CIR, 89
VILLAGE GREEN RD E, 68
VILLAGE GREEN RD W, 68
VILLAGE GREEN RD, 68
VILLAGE IN THE WOODS CIR, 89
VILLAGE LN, 68, 54
VILLAGE VIEW DR, 47
VINA VISTA, 83
VINCA DR, 74
VINCENT WAY, 87
VINE ST, 56
VINEYARD PL, 81
VINSON LN, 68
VINTAGE LN, 72
VIOLA LN, 2
VIRGINIA RD, 74
VISTA DR, 45
VISTA RDG E, 82
VISTA RDG W, 81
VIVIAN ST, 61
VIVIEN WAY, 83
VIXEN LN, 68
VOIT GILMORE LN, 85
VON CANON DR, 61
VOYAGER PL, 41
W BALTIMORE AVE, 99, 98
W BARRETT ST, 37

Street Name, Page Number(s)

W BOSTON AVE, 99
W CHAPIN RD, 90
W CHELSEA CT, 88
W CHICAGO AVE, 99, 98
W CONNECTICUT AVE, 89
W CRAVEN AVE, 98, 99
W DELAWARE AVE, 89
W DENNY AVE, 98
W ELM ST, 13
W HEDGELAWN WAY, 91
W ILLINOIS AVE, 89, 88
W INDIANA AVE, 88, 89
W IOWA AVE, 88, 89
W LOVE FORTY DR, 85
W LOWE AVE, 88
W MAGNOLIA DR, 13
W MAIN ST, 100, 99
W MAINE AVE, 89
W MAPLE AVE, 100, 90
W MAPLE ST, 56
W MASSACHUSETTS AVE, 88, 89
W MICHIGAN AVE, 88
W MONROE AVE, 99
W MONTGOMERY ST, 63
W MORGANTON RD, 85, 88, 89, 84
W NEW ENGLAND AVE, 99, 98
W NEW HAMPSHIRE AVE, 89
W NEW JERSEY AVE, 89
W NEW YORK AVE, 89, 88
W PENNSYLVANIA AVE EXT, 72, 89, 88
W PENNSYLVANIA AVE, 89, 73
W PHILADELPHIA AVE, 98, 99
W RHODE ISLAND AVE, 89
W SALISBURY ST, 13
W SAUNDERS AVE, 99, 87
W SAUNDERS ST, 37
W SHIBUI AVE, 92
W SOUTH ST, 99
W SWAIM AVE, 98
W VERMONT AVE, 89
W WISCONSIN AVE, 89, 88
WACCAMAW RD, 71
WADSWORTH RD, 28
WAGONER CT, 47
WAGONWHEEL RD, 3
WAHALA DR, 36
WAKE CT, 67
WAKE FOREST CT, 88
WAKEFIELD WAY, 72
WALKABOUT DR, 100
WALKER ST, 65, 63
WALLACE LN, 97
WALLACE ST, 36
WALNUT CREEK RD, 85
WALSH LN, 92
WALTER LN, 2, 11
WALTER RD, 38, 37
WALZER CT, 88
WAMPANOAG LN, 69
WANAMAKER CT, 85
WANAMOISETT LN, 69
WANDA WAY, 60
WARBLER PL, 77
WARREN LAKE RD, 100
WARREN RD, 16
WARRIOR WOODS RD, 71
WARWICK LN, 55
WASHINGTON ST, 65, 90
WATAUGA LN, 100
WATER HILLS LN, 56
WATER OAK PL, 77
WATER PLANT RD, 13
WATERCOLOR CT, 82
WATERMAN WAY, 54
WATERS DR, 73, 74
WATERWORKS DR, 73
WATERY BRANCH DR, 77
WATSON AVE, 98
WATSON CT, 67
WATSON RD, 77
WATTS SR DR, 59
WAVE RD, 37
WAXMYRTLE CT, 98
WAYLAND RD, 3
WAYLAND ST, 90
WAYNES RD, 25
WAYNOR RD, 70, 71
WEATHER BRANCH LN, 81
WEATHERFORD LN, 54
WEATHERVANE TRL, 54
WEAVER CT, 88
WEAVER RD, 99
WEDGEWOOD CIR, 54
WEDGEWOOD DR, 47, 82
WEE BURN LN, 70
WEE BURN PL, 83
WELCH LN, 4
WELCH RD, 6
WELDON CT, 83
WELLERS WAY, 92

Street Name, Page Number(s)

WELLINGTON DR, 70
WENTWORTH CIR, 84
WERTZ DR, 46
WESLEY LN, 59
WEST END LN, 61
WEST PLAZA DR, 47
WEST SIDE RD, 2
WEST ST, 56
WEST WIND DR, 78
WESTCHESTER CIR, 83
WESTCHESTER PL, 83
WESTERN TRL, 34
WESTGATE DR, 65
WESTLAKE POINTE DR, 83
WESTLAKE POINTE LN, 83
WESTLAKE RD, 85
WESTMOORE COMMUNITY CNTR DR, 2
WESTMOORE DR, 2, 68
WESTON CT, 72
WESTOVER RD, 74
WESTVIEW LOOP, 98
WESTVIEW RD, 37
WESTWOOD RD, 67
WET CREEK LN, 22
WHEATFIELD WAY, 54
WHEELING DR, 68
WHINHILL CT, 69
WHIPPOORWILL LN, 98
WHIPPOORWILL RUN, 83
WHIRLA WAY, 85
WHISPER DR, 23
WHISPER GROVE CT, 74
WHISPER LAKE DR, 55
WHISPER LN, 3
WHISTLE HILL RD, 38, 39
WHISTLING STRAIGHT RD, 85
WHITAKER CT, 75
WHITE BIRCH LN, 83
WHITE CT, 68
WHITE FLINT DR, 14
WHITE OAK DR, 40
WHITE OAK LN, 40, 83
WHITE OAK RD, 26
WHITE OAK ST, 18
WHITE ROCK PL, 76
WHITE ROCK RD, 76
WHITECRAIGS CT, 69
WHITEHAVEN DR, 65
WHITELOCUST DR, 78
WHITETAIL PATH, 12
WHITHORN CT, 64
WHITMAN CT, 82
WHITNEY DR, 86, 83
WHITT CT, 75
WICKER LN, 65
WICKER PL, 65
WICKER SHAM CT E, 70
WICKER SHAM CT W, 70
WICKLOW CT, 69
WIGEON CIR, 77
WILBERT RD, 11, 21
WILBUR BLVD, 70
WILD CHERRY DR, 78
WILD RICE LN, 78
WILD TURKEY RUN, 83
WILDER AVE, 99
WILDER BLOOM PATH, 86
WILDERNESS CT, 47
WILDFLOWER CT, 54
WILDLEAF CT, 45, 75
WILDWOOD CT, 91
WILDWOOD LN, 82
WILDWOOD RD, 87
WILEY DR, 15
WILKES CT, 67
WILKES RD, 2
WILL RD, 23
WILLARD R RD, 4
WILLIAM ALEX DR, 99
WILLIAMS DR, 33
WILLIAMS RD, 2, 72
WILLIAMS ST, 57
WILLIAMSON LN, 2
WILLIAMSON RD, 36
WILLIE RD, 10, 11
WILLOW BROOK DR, 35
WILLOW CREEK LN, 99
WILLOW LN, 77
WILLOW OAK CT, 40
WILLOWOOD CT, 72
WILLS DR, 83
WILSHIRE CIR, 90
WILSHIRE LN, 83
WILSON LN, 37
WILSON RD, 7, 6, 65
WILTON WAY, 57
WIMBLEDON DR, 85
WINCHESTER RD, 68
WINDER WAY, 56
WINDFALL WAY, 66

Street Name, Page Number(s)

WINDING CREEK DR, 18
WINDING TRL, 55, 74
WINDMERE RD, 69
WINDS WAY, 86, 83
WINDSONG DR, 88
WINDSONG PL, 55, 74
WINDSOR LN, 101
WINDSOR TER, 83
WINDSTAR CT, 90
WINDSTAR PL, 90
WINDSWEPT VISTA, 81
WINDWOOD RD, 12
WINDY HILL RD, 99
WINDY RUSH CT, 99
WINESAP PL, 83
WINFARM LN, 33
WINFORD RD, 33
WINGATE CT, 67
WINGED FOOT RD, 85
WINNER CIRCLE LN, 33, 85, 73, 66, 100, 83
WINNING WAYS LN, 104
WINSFORD CIR, 50
WINSLOW LN, 91
WINSTEAD LN, 99
WINSTON DR, 47
WINSTON PINES DR, 83
WIREGRASS LN, 72
WISTERIA WAY, 55, 74
WITS END TRL, 75
WOLF CREEK LN, 20
WOLVERTON CT, 50
WOMBLE BRANCH LN, 9
WOOD DUCK RD, 77
WOOD RIVER RD, 53
WOODALL CT, 46
WOODBERRY LN, 59
WOODBINE WAY, 71
WOODBROOKE DR, 72
WOODBURN RD, 69
WOODCOCK CT, 46
WOODCREST RD, 73
WOODDALE LN, 53
WOODED ACRE WAY, 38
WOODENBRIDGE LN, 69
WOODFIELD LN, 83
WOODFORD LN, 76
WOODGLEN WAY, 99
WOODGREEN DR, 87, 99
WOODGREEN LN, 99
WOODHAVEN CT, 91
WOODLAKE BLVD, 77
WOODLAKE E LN, 78
WOODLAND CIR, 82
WOODLAND DR, 72
WOODLAWN ST, 61
WOODROW RD, 6
WOODROW RUN, 99
WOODS RD, 68, 10
WOODSAGE LN, 58
WOODSDALE PL, 76
WOODSIDE LN, 42
WOODWARD LN, 28
WOODWARD PL, 70
WOODWAY LN, 69
WOODWIND DR, 94
WOOSTER RD, 74
WORTHY LN, 98
WREN LN, 77
WREN TREE CT, 47
WRIGHT CT, 94
WRIGHT RD, 94, 78
WYATT RD, 24, 14
WYE CT, 67
YADKIN RD, 92, 89
YADKIN RUN LN, 93
YARROW ROOT CT, 86
YEAGERS CT, 28
YEARINGTON CT, 46
YELLOW POPLAR RD, 14
YELLOWWOOD DR, 99
YORK PL, 85
YORKSHIRE CT, 50
YOUNGS RD, 74, 75, 93, 92
YOW RD, 2, 3
YUCCA PL, 77
ZIEGLER CT, 60